

# **XLINKS' MOROCCO-UK POWER PROJECT**

## **Environmental Statement**

**Volume 4, Appendix 2.6: Tree Survey Report and Arboricultural Impact Assessment  
Part 2**

**Document Number: 6.4.2.6**

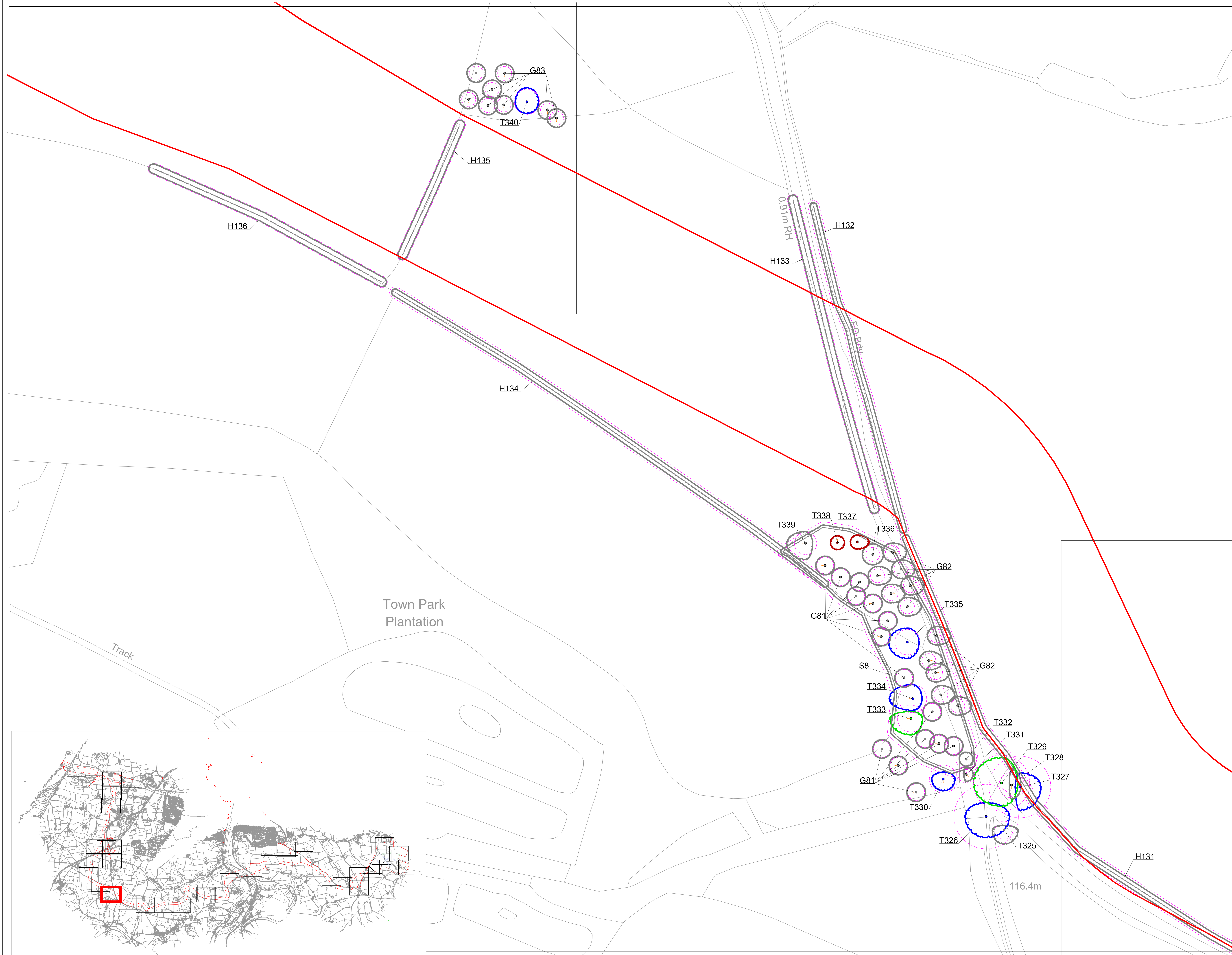
**PINS Reference: EN010164/APP/6.4**

**APFP Regulations: 5(2)(a)**

**November 2024**

**For Issue**





Notes  
 1. This plan is scaled at paper size A3. If received electronically it is the recipient's responsibility to print to the correct scale. Only written dimensions should be used.

### Key

- Survey boundary.
- Tree with numbered reference.
- Canopy spread and coloured BS5837:2012 tree quality category as shown below.
  - # = Tree details estimate (inaccessible tree)
  - \* = Tree in off site location
- Vegetation group with numbered reference.
- Hedge with numbered reference.
- Woodland with numbered reference.

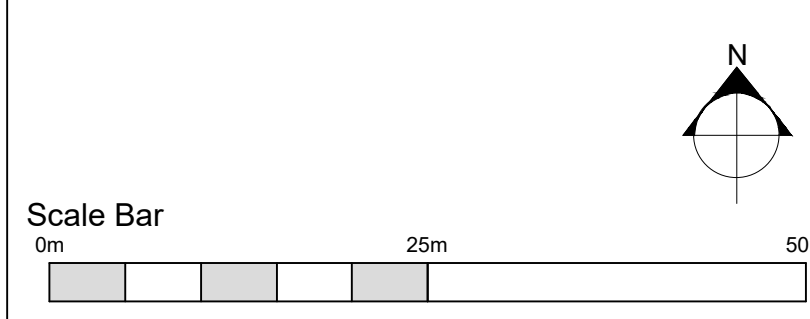
BS 5837:2012 Tree Quality Categories - Table 1

- Category A - High quality
- Category B - Moderate quality
- Category C - Low quality
- Category U - Unsuitable for retention

- Direction of first significant branch
- Root protection area (RPA) Calculated in accordance with Section 4.6 - BS5837:2012
- Designated Ancient Woodland & Semi Natural Woodland (as per Natural England ancient woodland inventory, via open data publication)
- Designated Ancient Replanted Woodland (as per Natural England ancient woodland inventory, via open data publication)
- Trees or woodland protected by Tree Preservation Order served by Torridge DC See: - <https://www.torridge.gov.uk/article/21717/Trees-and-Tree-Preservation-Orders>

NOTES:

- Refer to RPS Tree Survey Report & Schedule for further details.
- Survey based on a visual inspection from the ground and is not intended as a full arboricultural inspection.
- Plan produced in accordance with recommendations set out in BS 5837:2012 - 'Trees in Relation to design, demolition and construction'.
- Due to the legal protection afforded to breeding birds vegetation removal should not take place during the bird nesting period, generally, although not restricted to, March - August inclusive.
- Survey based upon National Tree Map survey data purchased by RPS in October, 2022.



Rev	Description	SH	DC
P01	Additional areas surveyed Aug 2024	SH	DC
		By	Date

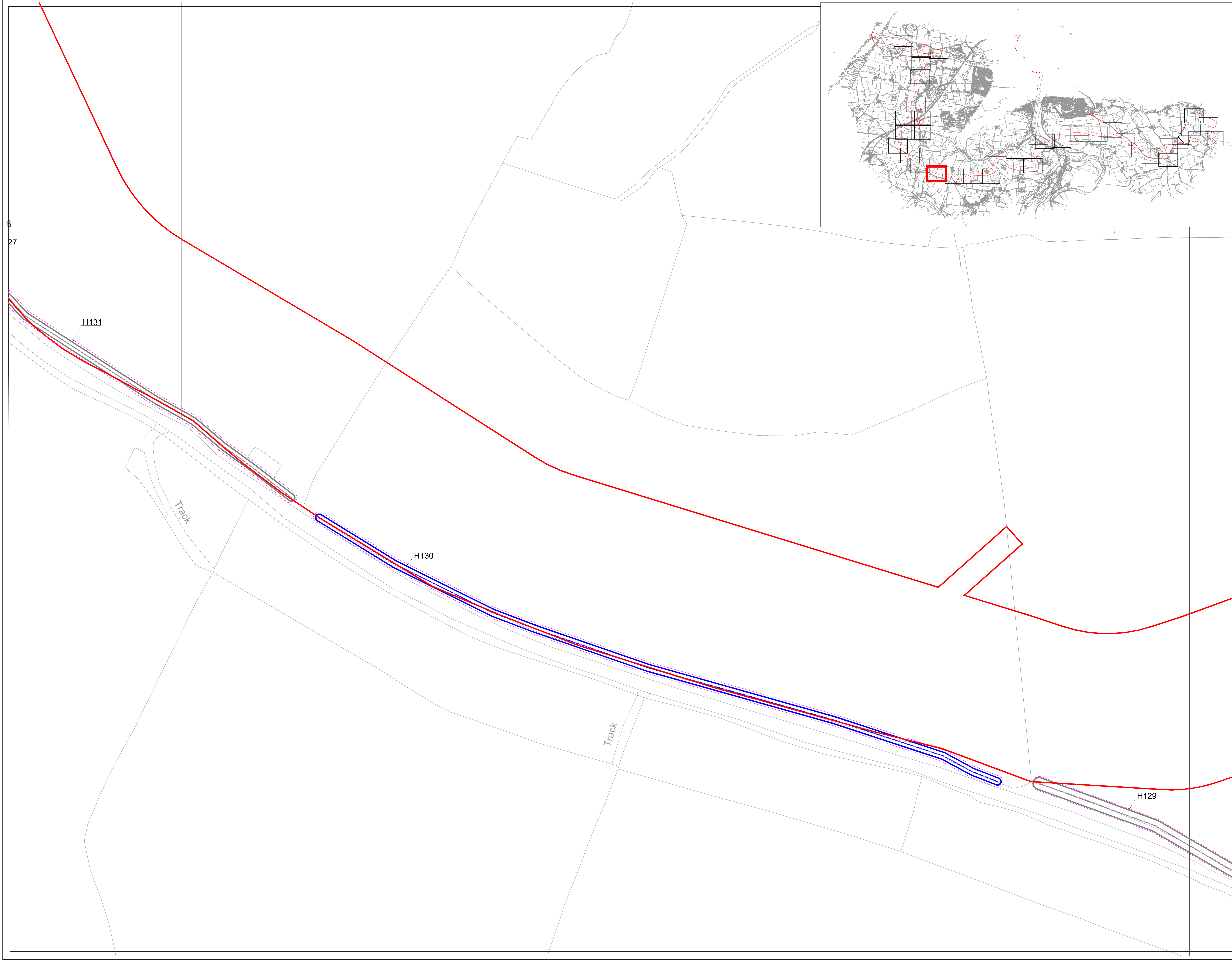
Client: Xlinks 1 Limited  
 Project: Xlinks' Morocco-UK Power Project  
 Title: Tree Constraints Plan  
 Sheet 16 of 41

Status: For Planning  
 Figure Number: 716

Scale @ A0: 1:500  
 Date Created: Nov 2022  
 Rev: P01

[www.xlinks.co](http://www.xlinks.co)





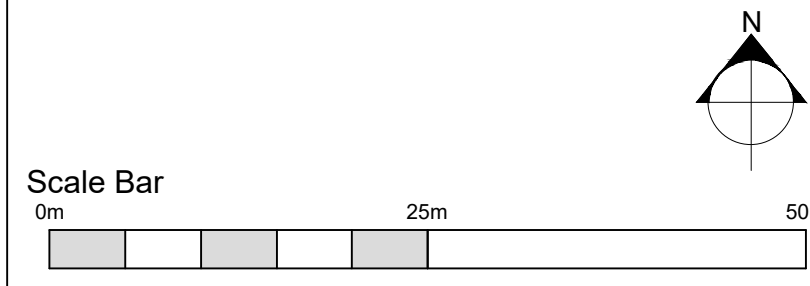
**Notes**  
 1. This plan is scaled at paper size A3. If received electronically it is the recipient's responsibility to print to the correct scale. Only written dimensions should be used.

**Key**

- Survey boundary.
  - Tree with numbered reference.  
 Canopy spread and coloured BS5837:2012 tree quality category as shown below.  
 # = Tree details estimate (inaccessible tree)  
 = Tree in off site location
  - Vegetation group with numbered reference.  
 Canopy extents and coloured BS5837:2012 tree quality category as shown below.
  - Hedge with numbered reference.  
 Canopy extents and coloured BS5837:2012 tree quality category as shown below.
  - Woodland with numbered reference.  
 Canopy extents and coloured BS5837:2012 tree quality category as shown below.
- BS 5837:2012 Tree Quality Categories - Table 1
- Category A - High quality
  - Category B - Moderate quality
  - Category C - Low quality
  - Category U - Unsuitable for retention
- Direction of first significant branch
  - Root protection area (RPA)  
 Calculated in accordance with Section 4.6 - BS5837:2012
  - Designated Ancient Woodland & Semi Natural Woodland  
 (as per Natural England ancient woodland inventory, via open data publication)
  - Designated Ancient Replanted Woodland  
 (as per Natural England ancient woodland inventory, via open data publication)
  - Trees or woodland protected by Tree Preservation Order served by Torridge DC  
 See: - <https://www.torridge.gov.uk/article/21717/Trees-and-Tree-Preservation-Orders>

**NOTES:**

- Refer to RPS Tree Survey Report & Schedule for further details.
- Survey based on a visual inspection from the ground and is not intended as a full arboricultural inspection.
- Plan produced in accordance with recommendations set out in BS 5837:2012 - 'Trees in Relation to design, demolition and construction'.
- Due to the legal protection afforded to breeding birds vegetation removal should not take place during the bird nesting period, generally, although not restricted to, March - August inclusive.
- Survey based upon National Tree Map survey data purchased by RPS in October, 2022.



Rev	Description	By	DC	Date
P01	Additional areas surveyed Aug 2024	SH	DC	09/24

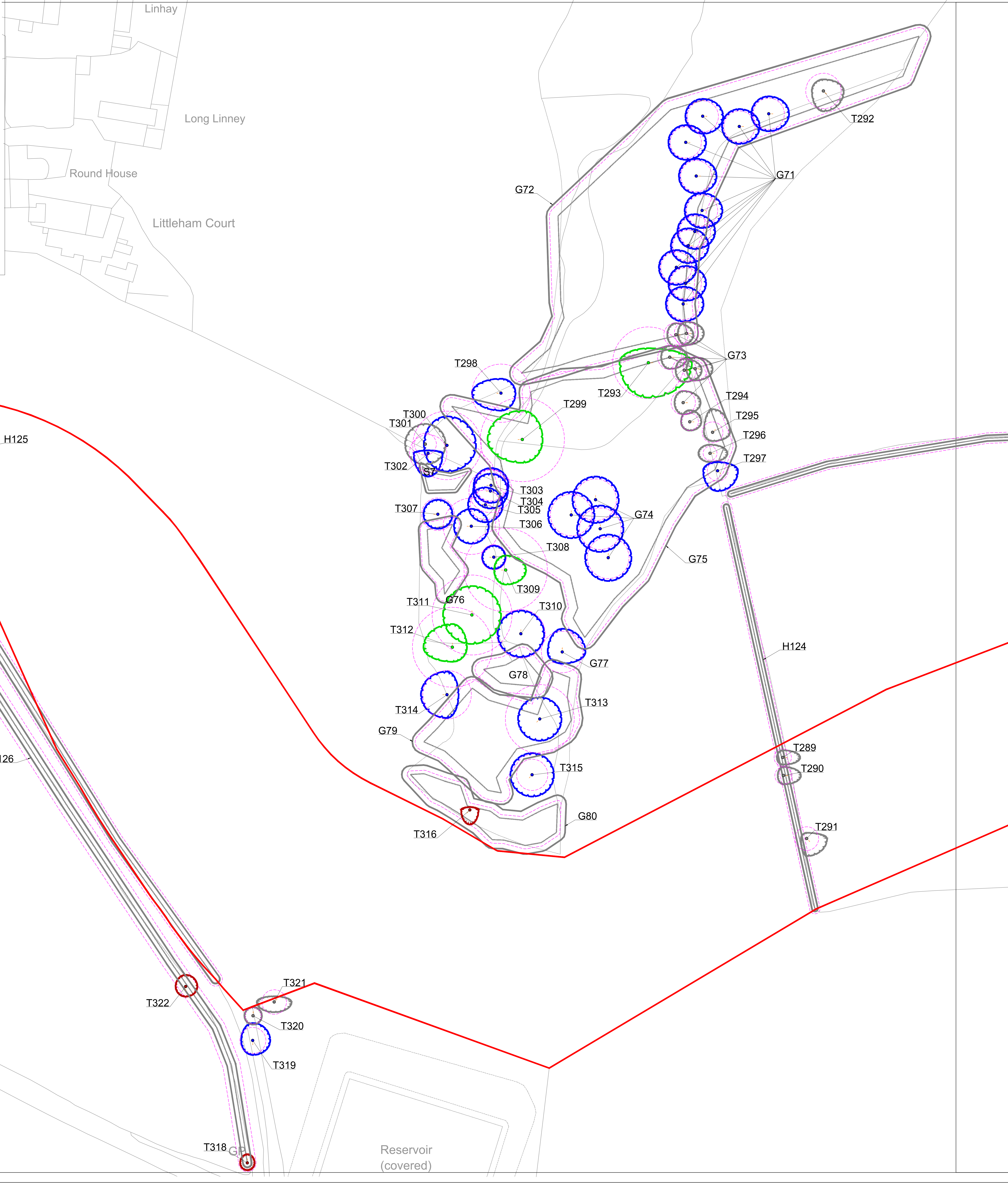


Client Xlinks 1 Limited  
 Project Xlinks' Morocco-UK Power Project  
 Title Tree Constraints Plan  
 Sheet 17 of 41

Status	Scale @ A0	Date Created
For Planning	1:500	Nov 2022
Figure Number	Rev	
717	P01	

I:\work\h-f6-01\projects\3700 Series\JSL3792 - Xlinks North Devon Cable Route (794-PLN-ESH-00030)\Tech\ACAD\Current\JSL3792\_700.dwg





**Notes**

1. This plan is scaled at paper size A3. If received electronically it is the recipient's responsibility to print to the correct scale. Only written dimensions should be used.

**Key**

- Survey boundary.
- Tree with numbered reference. Canopy spread and coloured BS5837:2012 tree quality category as shown below. # = Tree details estimate (inaccessible tree) \* = Tree in off site location
- Vegetation group with numbered reference. Canopy extents and coloured BS5837:2012 tree quality category as shown below.
- Hedge with numbered reference. Canopy extents and coloured BS5837:2012 tree quality category as shown below.
- Woodland with numbered reference. Canopy extents and coloured BS5837:2012 tree quality category as shown below.

BS 5837:2012 Tree Quality Categories - Table 1

- Category A - High quality
- Category B - Moderate quality
- Category C - Low quality
- Category U - Unsuitable for retention

- Direction of first significant branch
- Root protection area (RPA) Calculated in accordance with Section 4.6 - BS5837:2012
- Designated Ancient Woodland & Semi Natural Woodland (as per Natural England ancient woodland inventory, via open data publication)
- Designated Ancient Replanted Woodland (as per Natural England ancient woodland inventory, via open data publication)
- Trees or woodland protected by Tree Preservation Order served by Torridge DC See: - <https://www.torridge.gov.uk/article/21717/Trees-and-Tree-Preservation-Orders>

**NOTES:**

- Refer to RPS Tree Survey Report & Schedule for further details.
- Survey based on a visual inspection from the ground and is not intended as a full arboricultural inspection.
- Plan produced in accordance with recommendations set out in BS 5837:2012 - 'Trees in Relation to design, demolition and construction'.
- Due to the legal protection afforded to breeding birds vegetation removal should not take place during the bird nesting period, generally, although not restricted to, March - August inclusive.
- Survey based upon National Tree Map survey data purchased by RPS in October, 2022.

Scale Bar  
0m 25m 50m

Rev	Description	SH	DC
P01	Additional areas surveyed Aug 2024	SH	DC
		By	Date

**Xlinks**

Client: Xlinks 1 Limited  
 Project: Xlinks' Morocco-UK Power Project  
 Title: Tree Constraints Plan  
 Sheet 18 of 41

Status: For Planning  
 Figure Number: 718  
 Scale @ A0: 1:500  
 Date Created: Nov 2022  
 Rev: P01

[www.xlinks.co](http://www.xlinks.co)


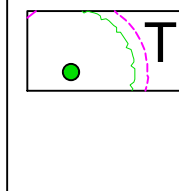

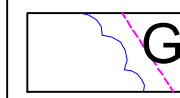

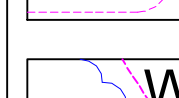




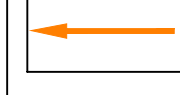
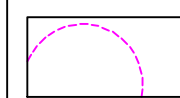



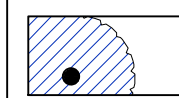
© Crown copyright. All rights reserved. 2024 License number 0100031673,10001998,100048492. Contains Ordnance Survey data © Crown copyright and database right 2024.

I:\ssu-h-fs-01\projects\3700 Series\3792 - Xlinks North Devon Cable Route (794-PLN-ESH-00030)\Tech\ACAD\Current\JLS3792\_700.dwg

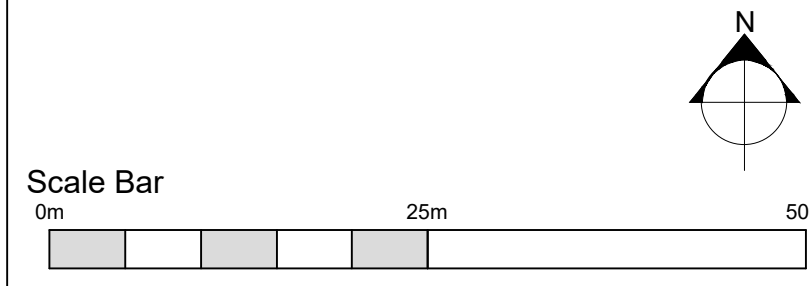


Notes  
 1. This plan is scaled at paper size A3. If received electronically it is the recipient's responsibility to print to the correct scale. Only written dimensions should be used.

**Key**

-  Survey boundary.
  -  Tree with numbered reference.
  -  Canopy spread and coloured BS5837:2012 tree quality category as shown below.  
 # = Tree details estimate (unaccessible tree)  
 \* = Tree in off site location
  -  Vegetation group with numbered reference.
  -  Hedge with numbered reference.
  -  Woodland with numbered reference.
  -  Canopy extends and coloured BS5837:2012 tree quality category as shown below.
- BS 5837:2012 Tree Quality Categories - Table 1
-  Category A - High quality
  -  Category B - Moderate quality
  -  Category C - Low quality
  -  Category U - Unsuitable for retention
-  Direction of first significant branch
  -  Root protection area (RPA) Calculated in accordance with Section 4.6 - BS5837:2012
  -  Designated Ancient Woodland & Semi Natural Woodland (as per Natural England ancient woodland inventory, via open data publication)
  -  Designated Ancient Replanted Woodland (as per Natural England ancient woodland inventory, via open data publication)
  -  Trees or woodland protected by Tree Preservation Order served by Torridge DC See: - <https://www.torridge.gov.uk/article/21717/Trees-and-Tree-Preservation-Orders>

- NOTES:**
- Refer to RPS Tree Survey Report & Schedule for further details.
  - Survey based on a visual inspection from the ground and is not intended as a full arboricultural inspection.
  - Plan produced in accordance with recommendations set out in BS 5837:2012 - 'Trees in Relation to design, demolition and construction'.
  - Due to the legal protection afforded to breeding birds vegetation removal should not take place during the bird nesting period, generally, although not restricted to, March - August inclusive.
  - Survey based upon National Tree Map survey data purchased by RPS in October, 2022.



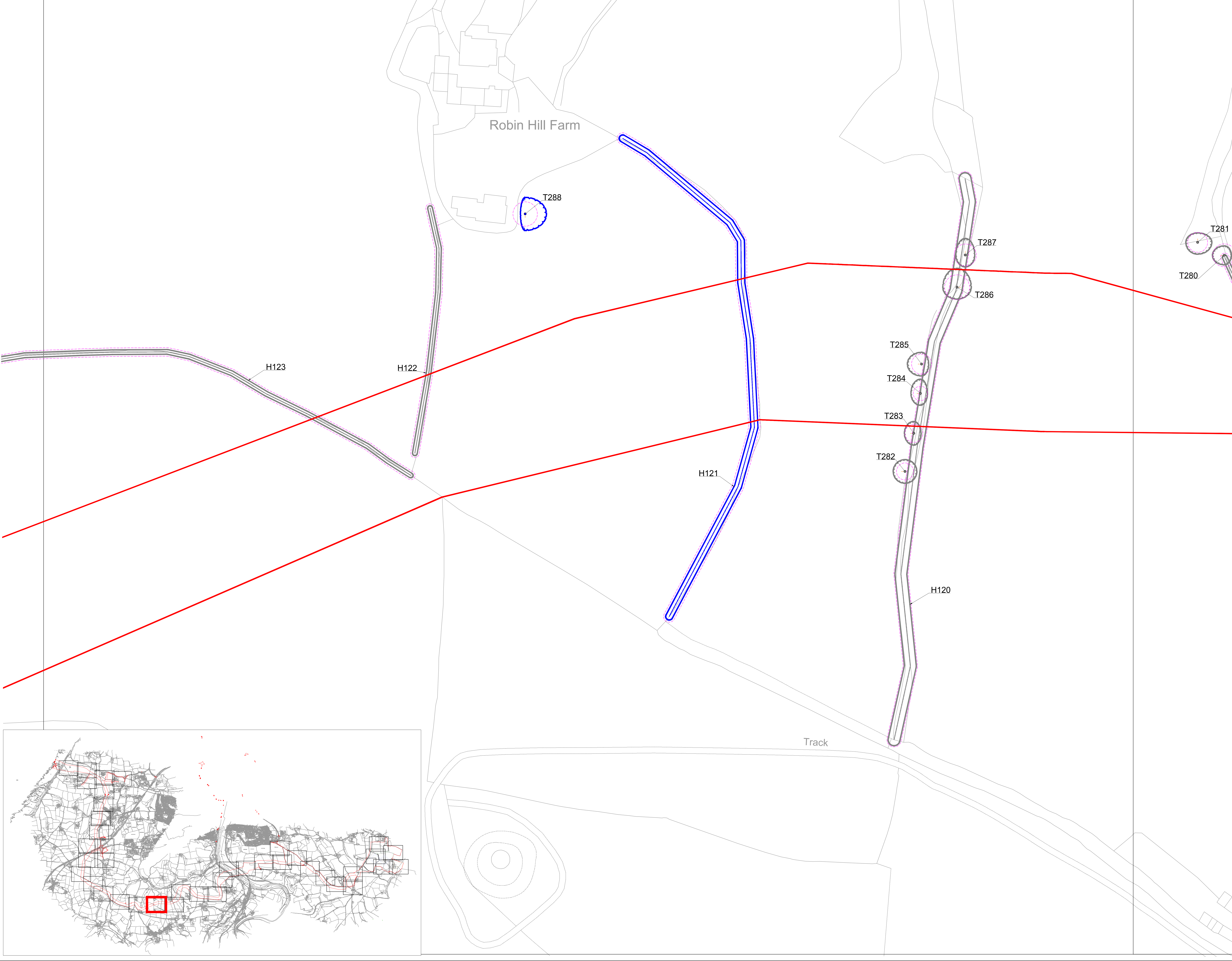
Rev	Description	By	CB	Date
P01	Additional areas surveyed Aug 2024	SH	DC	09/24



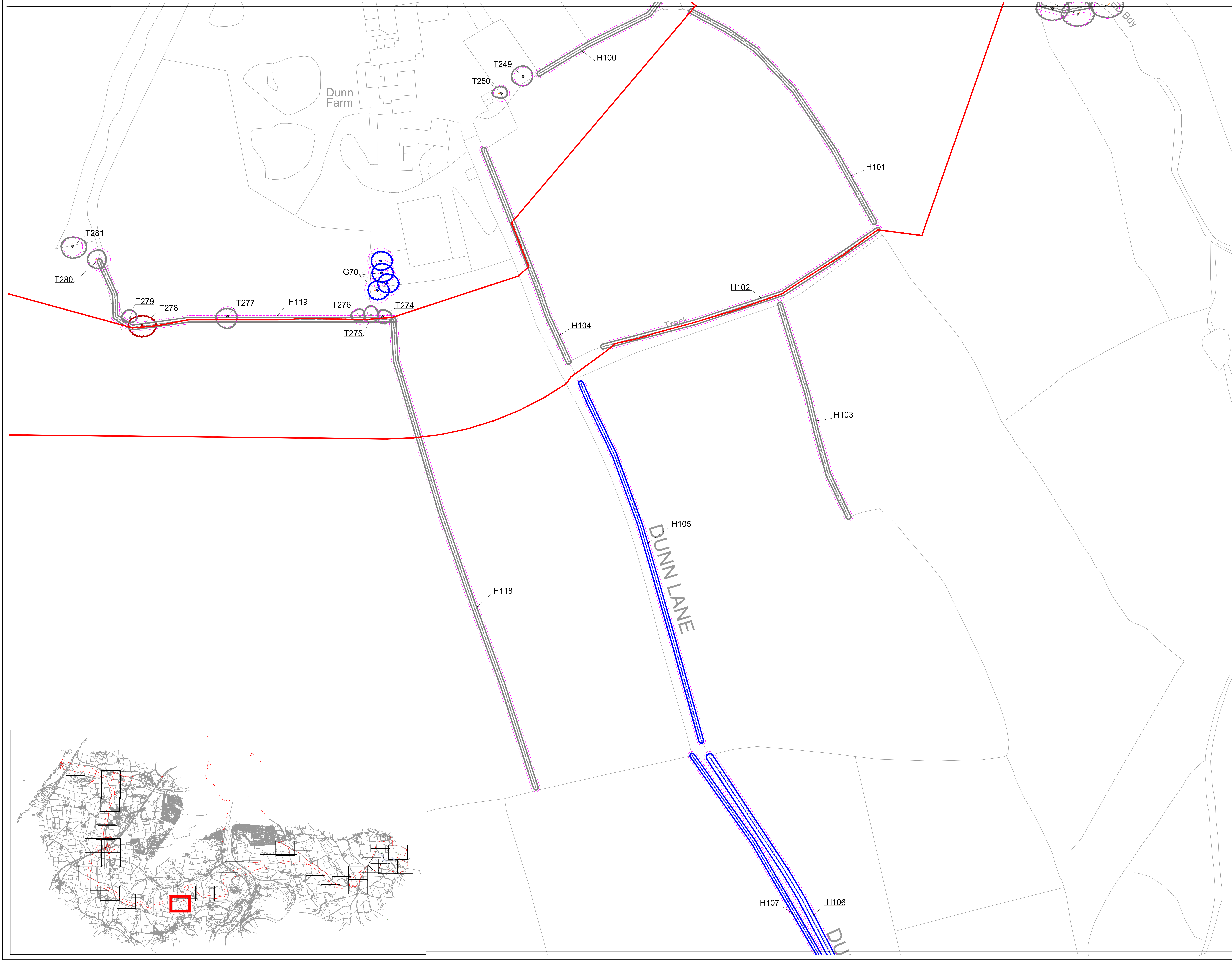
Client Xlinks 1 Limited  
 Project Xlinks' Morocco-UK Power Project  
 Title Tree Constraints Plan  
 Sheet 19 of 41

Status For Planning  
 Figure Number 719  
 Scale @ A0 1:500  
 Date Created Nov 2022  
 Rev P01

[www.xlinks.co](http://www.xlinks.co)







Notes  
 1. This plan is scaled at paper size A3. If received electronically it is the recipient's responsibility to print to the correct scale. Only written dimensions should be used.

### Key

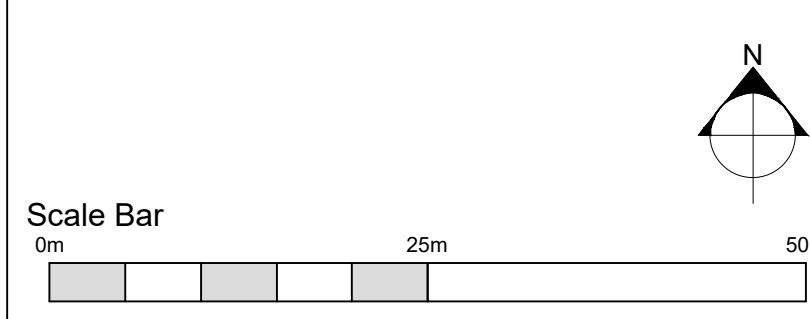
- Survey boundary.
- Tree with numbered reference.
- Canopy spread and coloured BS5837:2012 tree quality category as shown below.
- # = Tree details estimate (inaccessible tree)
- \* = Tree in off site location
- Vegetation group with numbered reference.
- Canopy extents and coloured BS5837:2012 tree quality category as shown below.
- Hedge with numbered reference.
- Canopy extents and coloured BS5837:2012 tree quality category as shown below.
- Woodland with numbered reference.
- Canopy extents and coloured BS5837:2012 tree quality category as shown below.

BS 5837:2012 Tree Quality Categories - Table 1

- Category A - High quality
- Category B - Moderate quality
- Category C - Low quality
- Category U - Unsuitable for retention

- Direction of first significant branch
- Root protection area (RPA) Calculated in accordance with Section 4.6 - BS5837:2012
- Designated Ancient Woodland & Semi Natural Woodland (as per Natural England ancient woodland inventory, via open data publication)
- Designated Ancient Replanted Woodland (as per Natural England ancient woodland inventory, via open data publication)
- Trees or woodland protected by Tree Preservation Order served by Torridge DC See: - <https://www.torridge.gov.uk/article/21717/Trees-and-Tree-Preservation-Orders>

- NOTES:
- Refer to RPS Tree Survey Report & Schedule for further details.
  - Survey based on a visual inspection from the ground and is not intended as a full arboricultural inspection.
  - Plan produced in accordance with recommendations set out in BS 5837:2012 - 'Trees in Relation to design, demolition and construction'.
  - Due to the legal protection afforded to breeding birds vegetation removal should not take place during the bird nesting period, generally, although not restricted to, March - August inclusive.
  - Survey based upon National Tree Map survey data purchased by RPS in October, 2022.

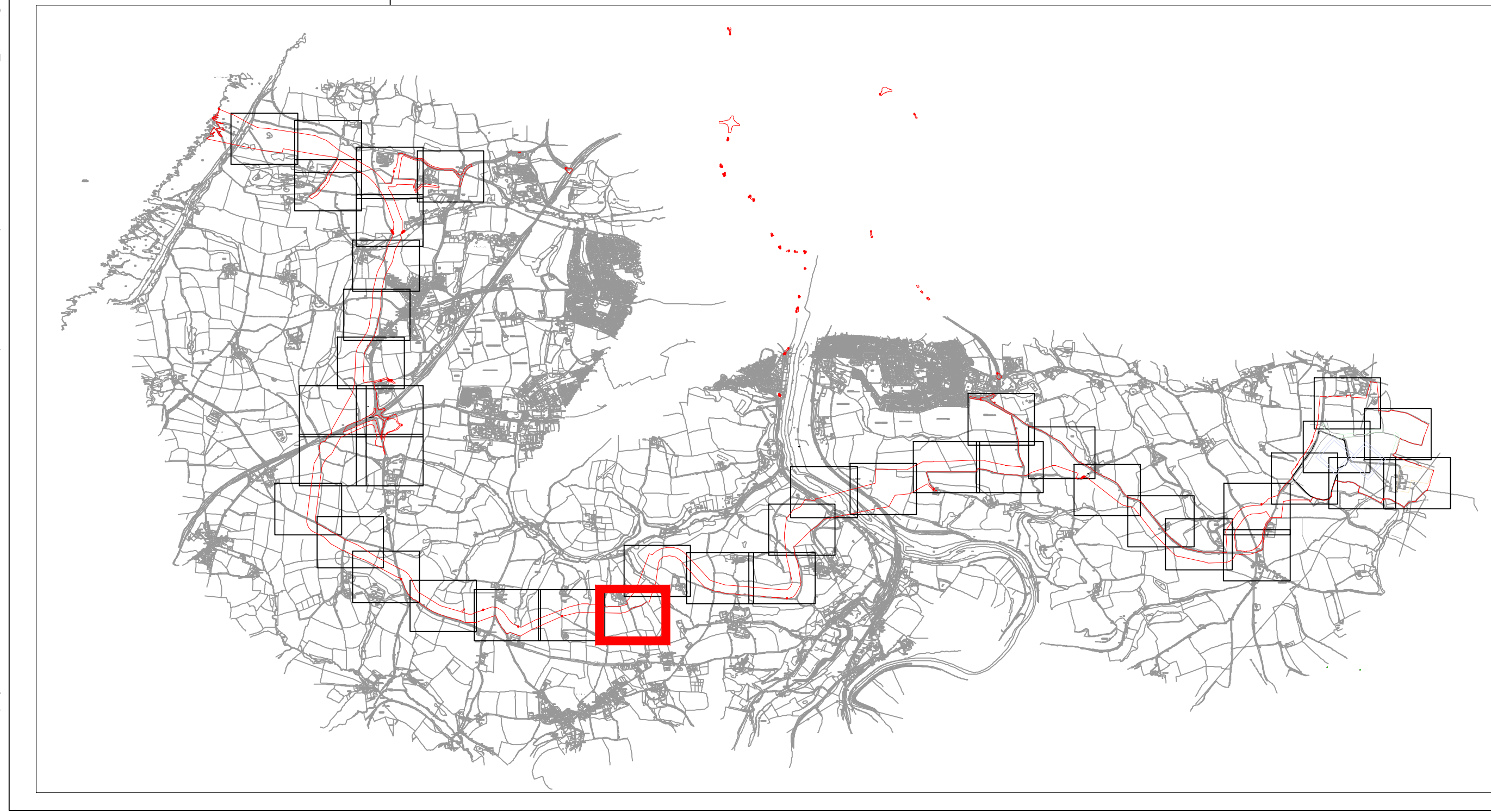


Rev	Description	By	CB	Date
P01	Additional areas surveyed Aug 2024	SH	DC	09/24

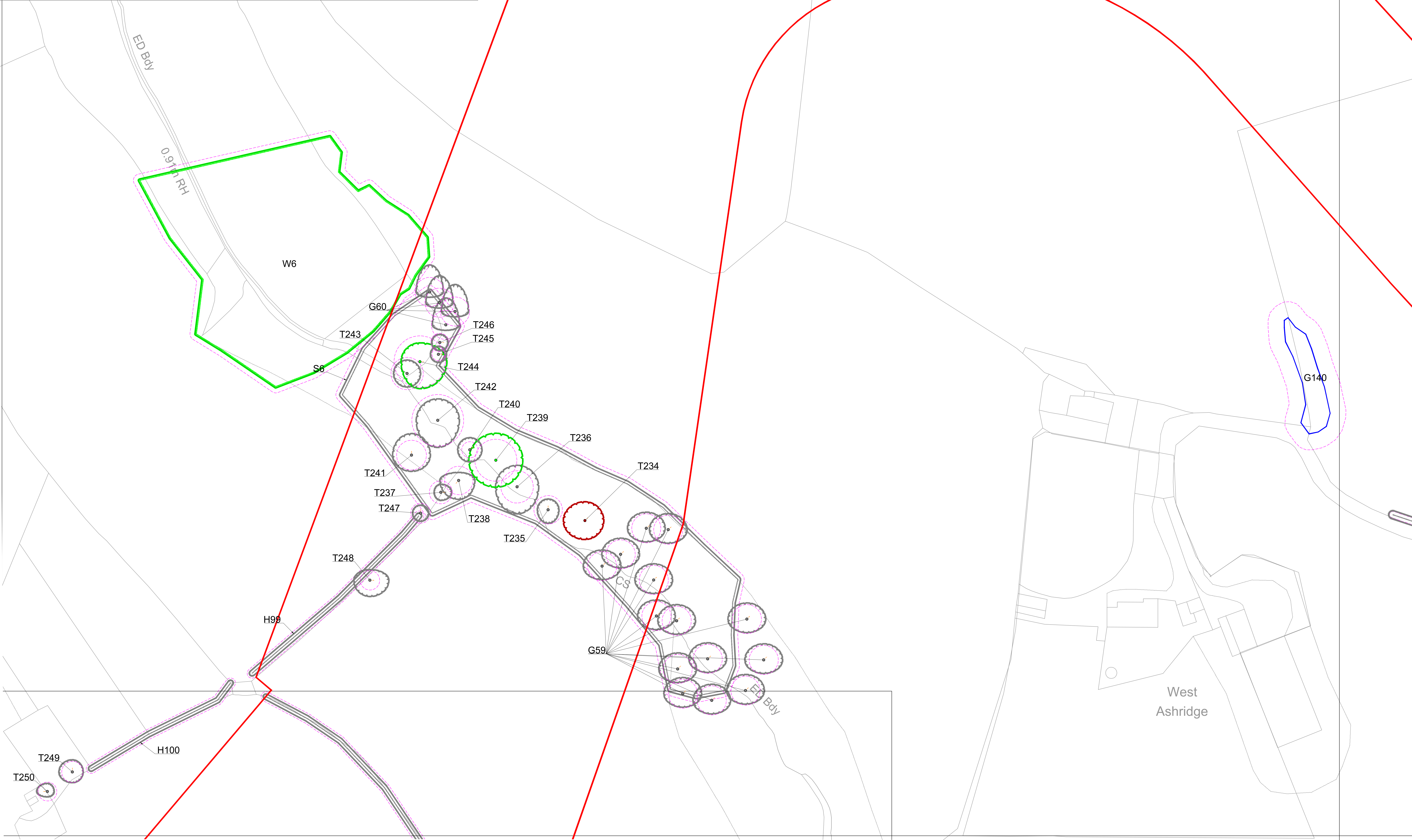
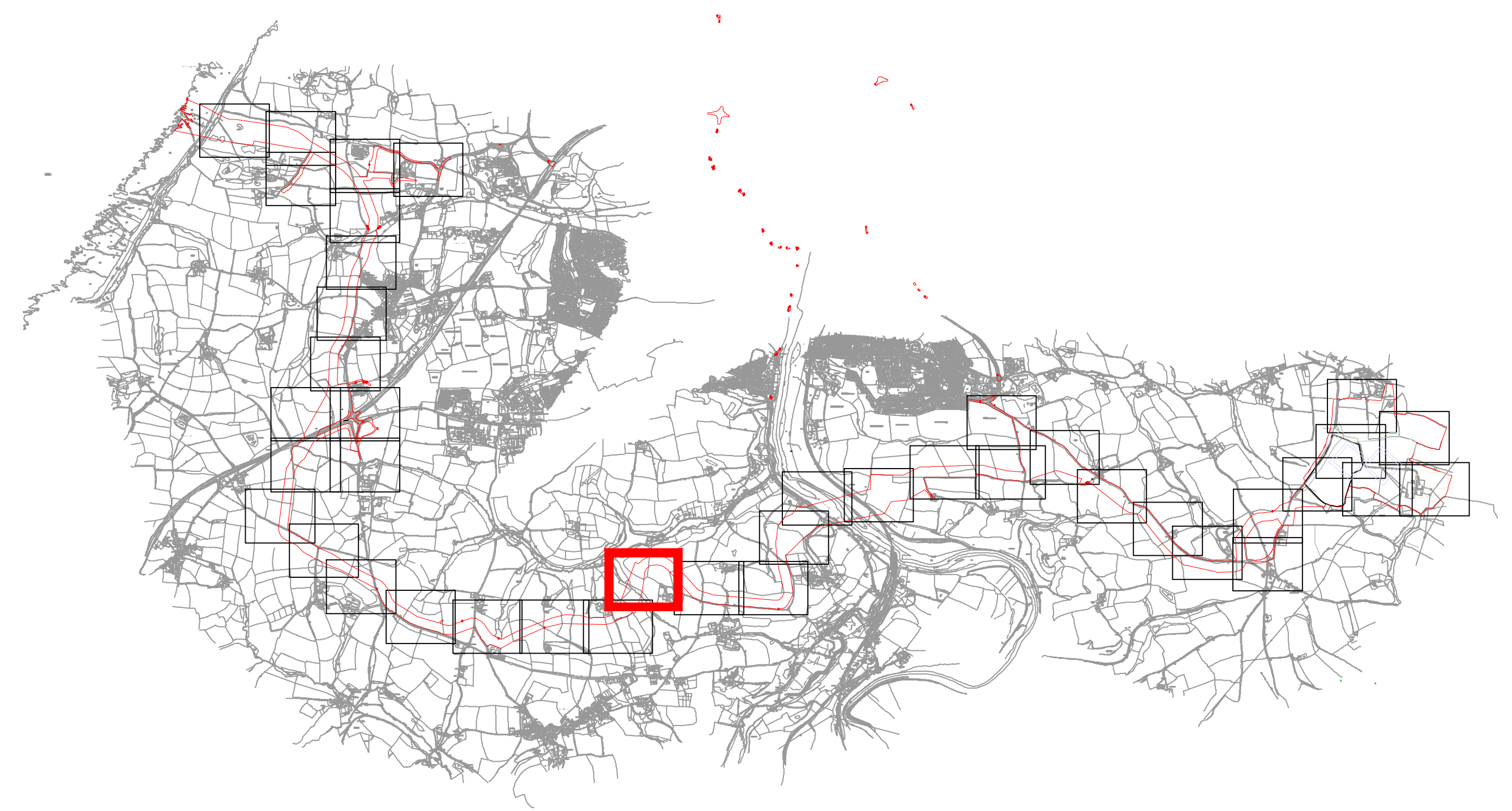


Client Xlinks 1 Limited  
 Project Xlinks' Morocco-UK Power Project  
 Title Tree Constrains Plan  
 Sheet 20 of 41

Status For Planning  
 Figure Number 720  
 Scale @ A0 1:500  
 Date Created Nov 2022  
 Rev P01





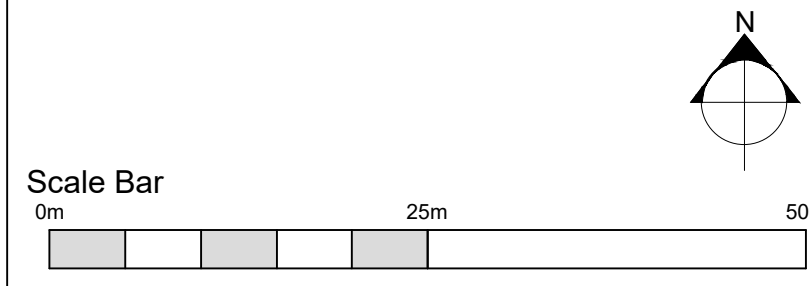


Notes  
 1. This plan is scaled at paper size A3. If received electronically it is the recipient's responsibility to print to the correct scale. Only written dimensions should be used.

**Key**

- Survey boundary.
- Tree with numbered reference.  
 Canopy spread and coloured BS5837:2012 tree quality category as shown below.  
 # = Tree details estimate (inaccessible tree)  
 \* = Tree in off site location
- Vegetation group with numbered reference.  
 Canopy extents and coloured BS5837:2012 tree quality category as shown below.
- Hedge with numbered reference.  
 Canopy extents and coloured BS5837:2012 tree quality category as shown below.
- Woodland with numbered reference.  
 Canopy extents and coloured BS5837:2012 tree quality category as shown below.
- BS 5837:2012 Tree Quality Categories - Table 1**
- Category A - High quality
- Category B - Moderate quality
- Category C - Low quality
- Category U - Unsuitable for retention
- Direction of first significant branch
- Root protection area (RPA)  
 Calculated in accordance with Section 4.6 - BS5837:2012
- Designated Ancient Woodland & Semi Natural Woodland  
 (as per Natural England ancient woodland inventory, via open data publication)
- Designated Ancient Replanted Woodland  
 (as per Natural England ancient woodland inventory, via open data publication)
- Trees or woodland protected by Tree Preservation Order served by Torridge DC  
 See: - <https://www.torridge.gov.uk/article/21717/Trees-and-Tree-Preservation-Orders>

- NOTES:**
- Refer to RPS Tree Survey Report & Schedule for further details.
  - Survey based on a visual inspection from the ground and is not intended as a full arboricultural inspection.
  - Plan produced in accordance with recommendations set out in BS 5837:2012 - 'Trees in Relation to design, demolition and construction'.
  - Due to the legal protection afforded to breeding birds vegetation removal should not take place during the bird nesting period, generally, although not restricted to, March - August inclusive.
  - Survey based upon National Tree Map survey data purchased by RPS in October, 2022.



Rev	Description	SH	DC
P01	Additional areas surveyed Aug 2024	SH	DC
		By	Date



Client Xlinks 1 Limited  
 Project Xlinks' Morocco-UK Power Project  
 Title Tree Constrains Plan  
 Sheet 21 of 41

Status For Planning  
 Figure Number 721  
 Scale @ A0 1:500  
 Date Created Nov 2022  
 Rev P01

I:\soa-h-fs-01\projects\3700 Series\SL3792 - Xlinks North Devon Cable Route (794-PLN-ESH-00030)\Tech\ACAD\Current\SL3792\_700.dwg



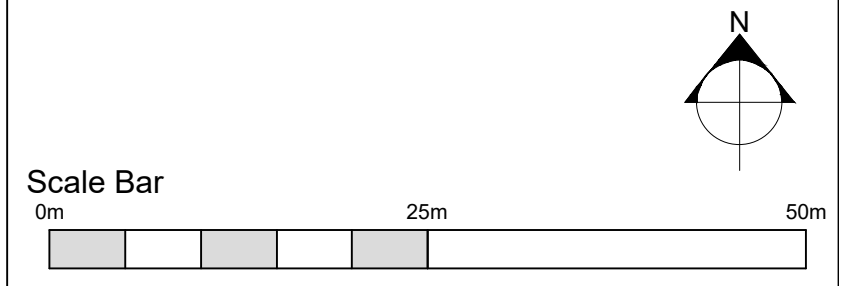


**Notes**  
 1. This plan is scaled at paper size A3. If received electronically it is the recipient's responsibility to print to the correct scale. Only written dimensions should be used.

**Key**

- Survey boundary.
  - Tree with numbered reference.  
 Canopy spread and coloured BS5837:2012 tree quality category as shown below.  
 # = Tree details estimate (inaccessible tree)  
 \* = Tree in off site location
  - Vegetation group with numbered reference.  
 Canopy extents and coloured BS5837:2012 tree quality category as shown below.
  - Hedge with numbered reference.  
 Canopy extents and coloured BS5837:2012 tree quality category as shown below.
  - Woodland with numbered reference.  
 Canopy extents and coloured BS5837:2012 tree quality category as shown below.
- BS 5837:2012 Tree Quality Categories - Table 1
- Category A - High quality
  - Category B - Moderate quality
  - Category C - Low quality
  - Category U - Unsuitable for retention
- Direction of first significant branch
  - Root protection area (RPA)  
 Calculated in accordance with Section 4.6 - BS5837:2012
  - Designated Ancient Woodland & Semi Natural Woodland  
 (as per Natural England ancient woodland inventory, via open data publication)
  - Designated Ancient Replanted Woodland  
 (as per Natural England ancient woodland inventory, via open data publication)
  - Trees or woodland protected by Tree Preservation Order served by Torridge DC  
 See: - <https://www.torridge.gov.uk/article/21717/Trees-and-Tree-Preservation-Orders>

- NOTES:**
- Refer to RPS Tree Survey Report & Schedule for further details.
  - Survey based on a visual inspection from the ground and is not intended as a full arboricultural inspection.
  - Plan produced in accordance with recommendations set out in BS 5837:2012 - 'Trees in Relation to design, demolition and construction'.
  - Due to the legal protection afforded to breeding birds vegetation removal should not take place during the bird nesting period, generally, although not restricted to, March - August inclusive.
  - Survey based upon National Tree Map survey data purchased by RPS in October, 2022.



Rev	Description	SH	DC
P01	Additional areas surveyed Aug 2024	SH	DC
		By	Date



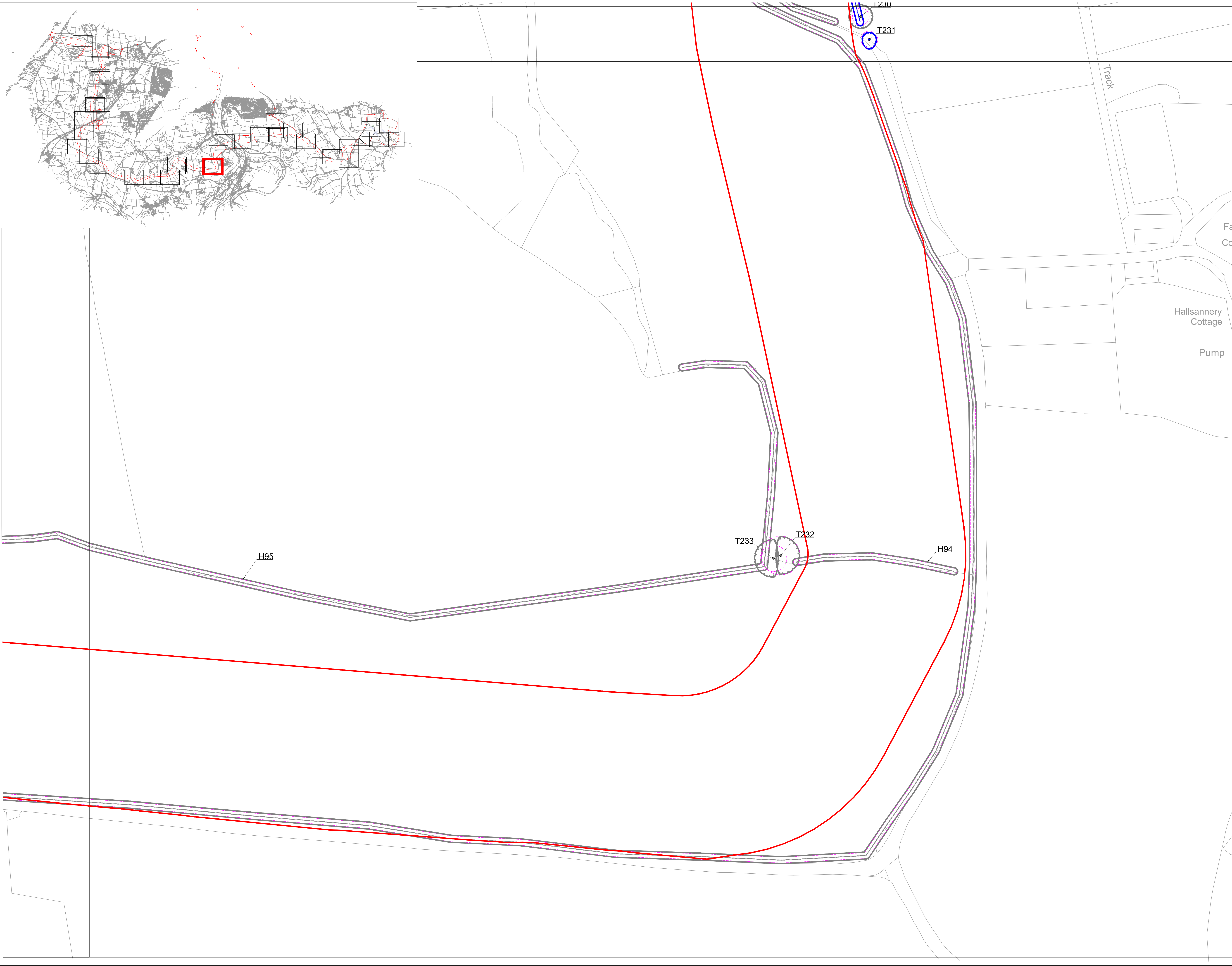
Client Xlinks 1 Limited  
 Project Xlinks' Morocco-UK Power Project  
 Title Tree Constraints Plan  
 Sheet 22 of 41

Status	Scale @ A0	Date Created
For Planning	1:500	Nov 2022
Figure Number		Rev
722		P01

[www.xlinks.co](http://www.xlinks.co)

I:\work\h-01\projects\3700 Series\USL3792 - Xlinks North Devon Cable Route (784-PLN-ESH-00030)\Tech\ACAD\Current\USL3792\_700.dwg





**Notes**  
 1. This plan is scaled at paper size A3. If received electronically it is the recipient's responsibility to print to the correct scale. Only written dimensions should be used.

**Key**

- Survey boundary.
- Tree with numbered reference.
- Canopy spread and coloured BS5837:2012 tree quality category as shown below.
  - # = Tree details estimate (inaccessible tree)
  - = Tree in off site location
- Vegetation group with numbered reference.
- Canopy extents and coloured BS5837:2012 tree quality category as shown below.
- Hedge with numbered reference.
- Canopy extents and coloured BS5837:2012 tree quality category as shown below.
- Woodland with numbered reference.
- Canopy extents and coloured BS5837:2012 tree quality category as shown below.

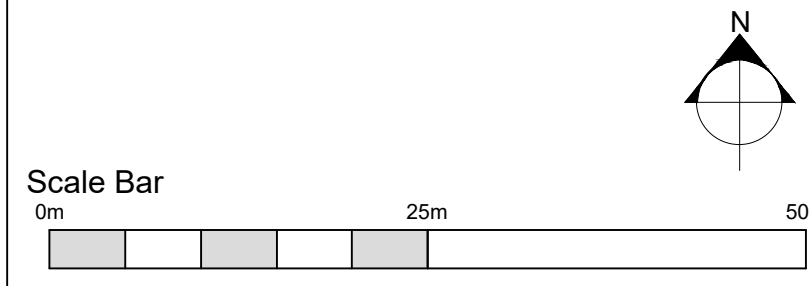
BS 5837:2012 Tree Quality Categories - Table 1

- Category A - High quality
- Category B - Moderate quality
- Category C - Low quality
- Category U - Unsuitable for retention

- Direction of first significant branch
- Root protection area (RPA) Calculated in accordance with Section 4.6 - BS5837:2012
- Designated Ancient Woodland & Semi Natural Woodland (as per Natural England ancient woodland inventory, via open data publication)
- Designated Ancient Replanted Woodland (as per Natural England ancient woodland inventory, via open data publication)
- Trees or woodland protected by Tree Preservation Order served by Torridge DC See: - <https://www.torridge.gov.uk/article/21717/Trees-and-Tree-Preservation-Orders>

**NOTES:**

- Refer to RPS Tree Survey Report & Schedule for further details.
- Survey based on a visual inspection from the ground and is not intended as a full arboricultural inspection.
- Plan produced in accordance with recommendations set out in BS 5837:2012 - 'Trees in Relation to design, demolition and construction'.
- Due to the legal protection afforded to breeding birds vegetation removal should not take place during the bird nesting period, generally, although not restricted to, March - August inclusive.
- Survey based upon National Tree Map survey data purchased by RPS in October, 2022.



Rev	Description	By	DC	Date
P01	Additional areas surveyed Aug 2024	SH	DC	09/24

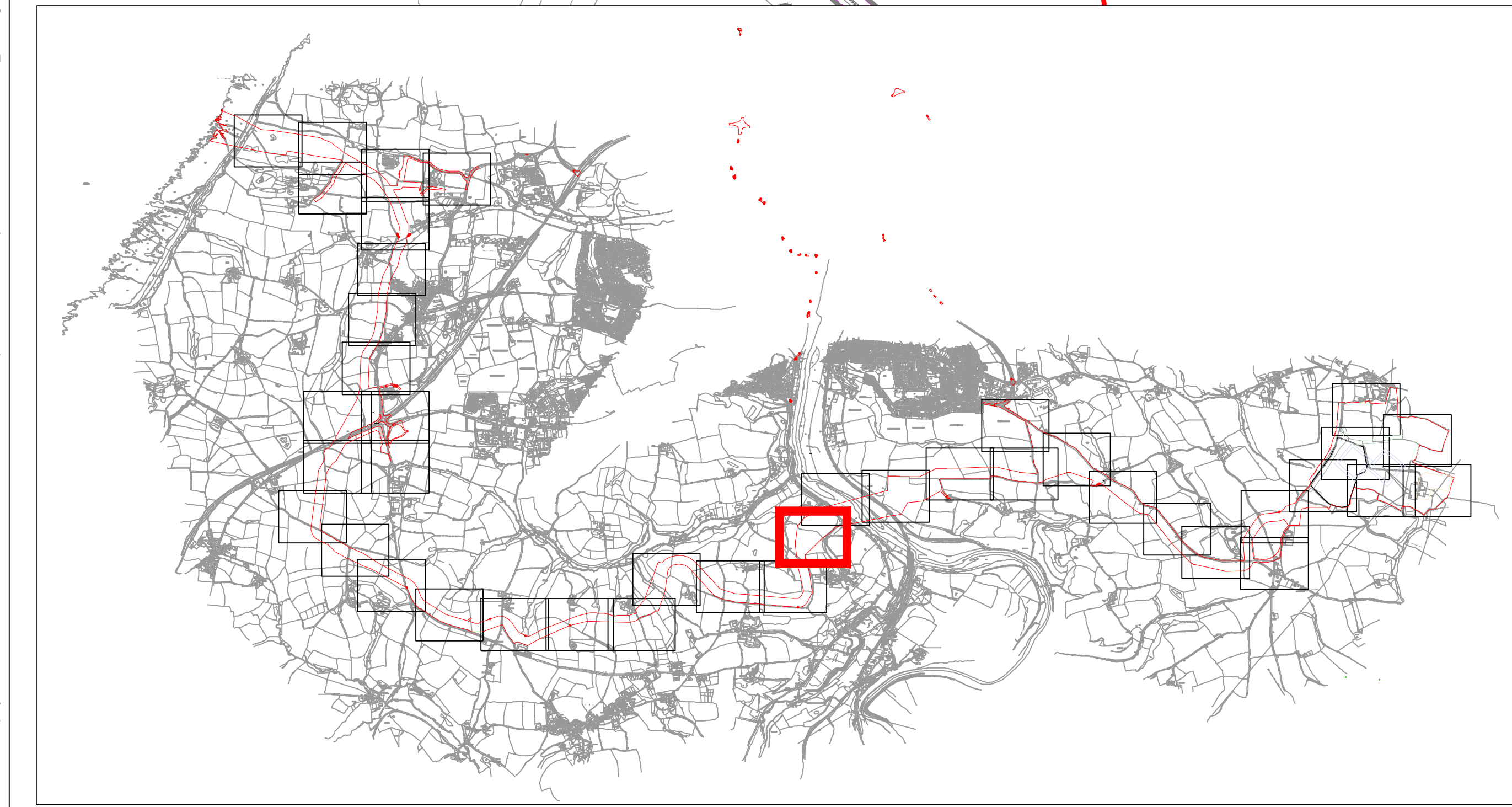
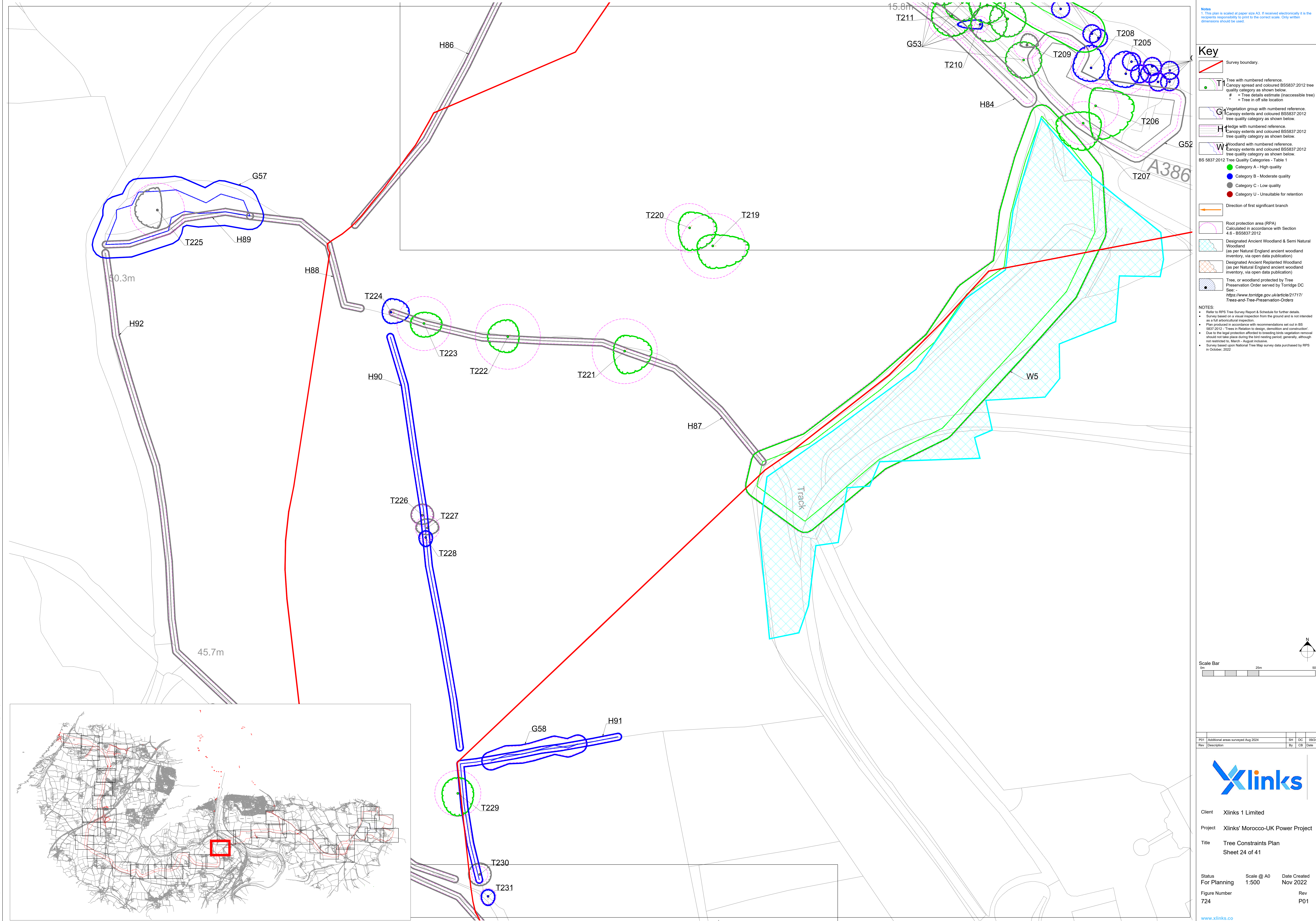


Client Xlinks 1 Limited  
 Project Xlinks' Morocco-UK Power Project  
 Title Tree Constraints Plan  
 Sheet 23 of 41

Status For Planning  
 Figure Number 723  
 Scale @ A0 1:500  
 Date Created Nov 2022  
 Rev P01

I:\soch-h-01\projects\3700 Series\USL3792 - Xlinks North Devon Cable Route (794-PLN-ESH-00030)\Tech\ACAD\Current\USL3792\_700.dwg





**Notes**

1. This plan is scaled at paper size A3. If received electronically it is the recipient's responsibility to print to the correct scale. Only written dimensions should be used.

**Key**

- Survey boundary.
- Tree with numbered reference. Canopy spread and coloured BS5837:2012 tree quality category as shown below.
  - # = Tree details estimate (inaccessible tree)
  - \* = Tree in off site location
- Vegetation group with numbered reference. Canopy extends and coloured BS5837:2012 tree quality category as shown below.
- Hedge with numbered reference. Canopy extends and coloured BS5837:2012 tree quality category as shown below.
- Woodland with numbered reference. Canopy extends and coloured BS5837:2012 tree quality category as shown below.

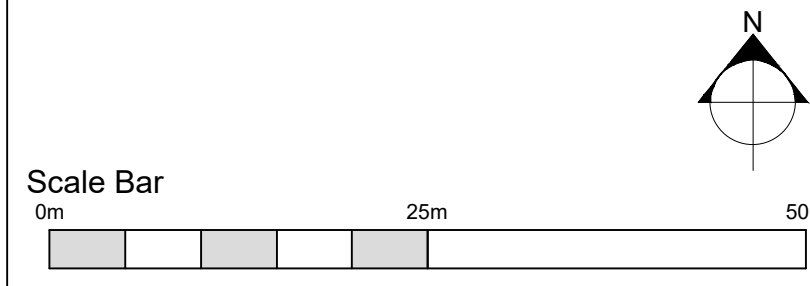
BS 5837:2012 Tree Quality Categories - Table 1

- Category A - High quality
- Category B - Moderate quality
- Category C - Low quality
- Category U - Unsuitable for retention

- Direction of first significant branch
- Root protection area (RPA) Calculated in accordance with Section 4.6 - BS5837:2012
- Designated Ancient Woodland & Semi Natural Woodland (as per Natural England ancient woodland inventory, via open data publication)
- Designated Ancient Replanted Woodland (as per Natural England ancient woodland inventory, via open data publication)
- Tree, or woodland protected by Tree Preservation Order served by Torridge DC See: - <https://www.torridge.gov.uk/article/21717/Trees-and-Tree-Preservation-Orders>

**NOTES:**

- Refer to RPS Tree Survey Report & Schedule for further details.
- Survey based on a visual inspection from the ground and is not intended as a full arboricultural inspection.
- Plan produced in accordance with recommendations set out in BS 5837:2012 - 'Trees in Relation to design, demolition and construction'.
- Due to the legal protection afforded to breeding birds vegetation removal should not take place during the bird nesting period, generally, although not restricted to, March - August inclusive.
- Survey based upon National Tree Map survey data purchased by RPS in October, 2022.



Rev	Description	SH	DC
P01	Additional areas surveyed Aug 2024		09/24
		By	Date

Client: Xlinks 1 Limited

Project: Xlinks' Morocco-UK Power Project

Title: Tree Constraints Plan  
Sheet 24 of 41

Status: For Planning

Figure Number: 724

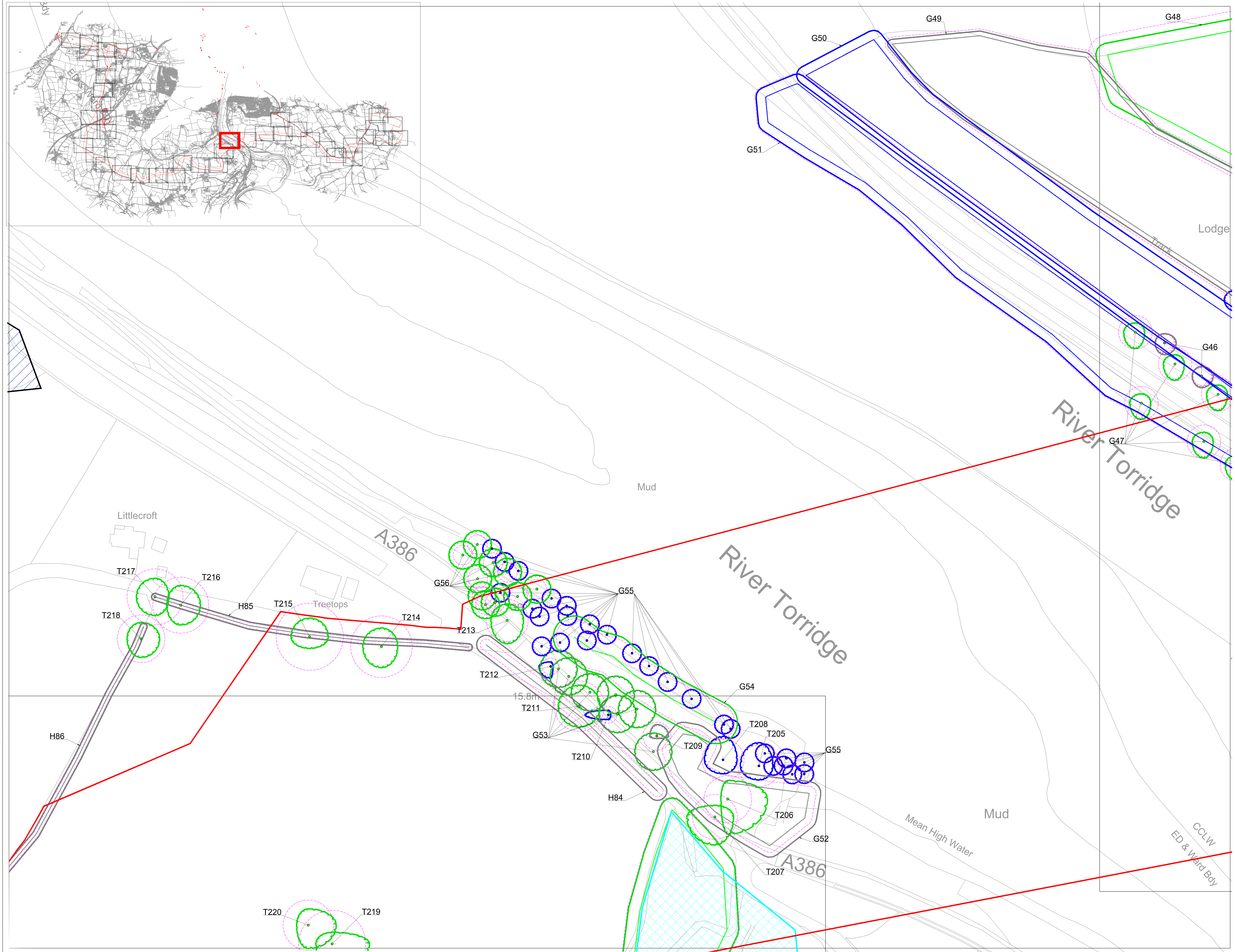
Scale @ A0: 1:500

Date Created: Nov 2022

Rev: P01

[www.xlinks.co](http://www.xlinks.co)





**Notes**  
 1. This plan is scaled at paper size A3. If received electronically it is the recipient's responsibility to print to the correct scale. Only written dimensions should be used.

**Key**

- Survey boundary.
- Tree with numbered reference.  
 Canopy spread and coloured BS5837:2012 tree quality category as shown below.  
 # = Tree details estimate (inaccessible tree)  
 = Tree in off site location
- Vegetation group with numbered reference.  
 Canopy extends and coloured BS5837:2012 tree quality category as shown below.
- Hedge with numbered reference.  
 Canopy extends and coloured BS5837:2012 tree quality category as shown below.
- Woodland with numbered reference.  
 Canopy extends and coloured BS5837:2012 tree quality category as shown below.

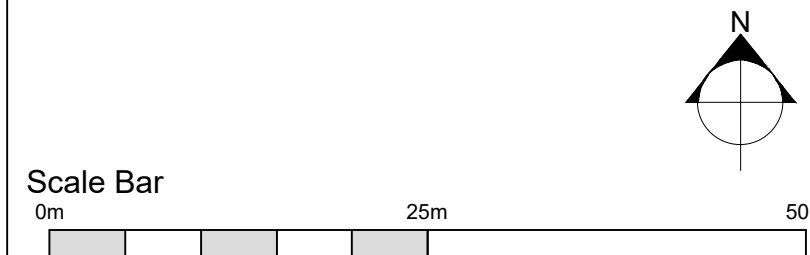
BS 5837:2012 Tree Quality Categories - Table 1

- Category A - High quality
- Category B - Moderate quality
- Category C - Low quality
- Category U - Unsuitable for retention

- Direction of first significant branch
- Root protection area (RPA)  
 Calculated in accordance with Section 4.6 - BS5837:2012
- Designated Ancient Woodland & Semi Natural Woodland  
 (as per Natural England ancient woodland inventory, via open data publication)
- Designated Ancient Replanted Woodland  
 (as per Natural England ancient woodland inventory, via open data publication)
- Tree, or woodland protected by Tree Preservation Order served by Torridge DC  
 See: <https://www.torridge.gov.uk/article/21717/Trees-and-Tree-Preservation-Orders>

**NOTES:**

- Refer to RPS Tree Survey Report & Schedule for further details.
- Survey based on a visual inspection from the ground and is not intended as a full arboricultural inspection.
- Plan produced in accordance with recommendations set out in BS 5837:2012 - 'Trees in Relation to design, demolition and construction'.
- Due to the legal protection afforded to breeding birds, vegetation removal should not take place during the bird nesting period, generally, although not restricted to March - August inclusive.
- Survey based upon National Tree Map survey data purchased by RPS in October, 2022.



Rev	Description	SH	DC
P01	Additional areas surveyed Aug 2024	SH	DC
		By	Date

Client: Xlinks 1 Limited  
 Project: Xlinks' Morocco-UK Power Project  
 Title: Tree Constraints Plan  
 Sheet 25 of 41

Status: For Planning  
 Figure Number: 725


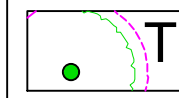












Scale @ A0: 1:500  
 Date Created: Nov 2022  
 Rev: P01

[www.xlinks.co](http://www.xlinks.co)

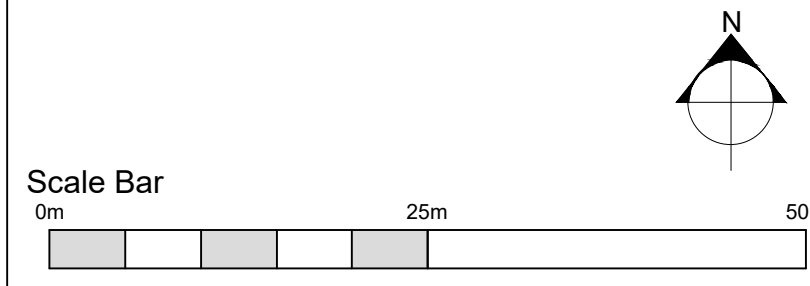


Notes  
 1. This plan is scaled at paper size A3. If received electronically it is the recipient's responsibility to print to the correct scale. Only written dimensions should be used.

**Key**

-  Survey boundary.
-  Tree with numbered reference.  
 Canopy spread and coloured BS5837:2012 tree quality category as shown below.  
 # = Tree details estimate (inaccessible tree)  
 \* = Tree in off site location
-  Vegetation group with numbered reference.  
 Canopy extents and coloured BS5837:2012 tree quality category as shown below.
-  Hedge with numbered reference.  
 Canopy extents and coloured BS5837:2012 tree quality category as shown below.
-  Woodland with numbered reference.  
 Canopy extents and coloured BS5837:2012 tree quality category as shown below.
- BS 5837:2012 Tree Quality Categories - Table 1**
-  Category A - High quality
-  Category B - Moderate quality
-  Category C - Low quality
-  Category U - Unsuitable for retention
-  Direction of first significant branch
-  Root protection area (RPA)  
 Calculated in accordance with Section 4.6 - BS5837:2012
-  Designated Ancient Woodland & Semi Natural Woodland  
 (as per Natural England ancient woodland inventory, via open data publication)
-  Designated Ancient Replanted Woodland  
 (as per Natural England ancient woodland inventory, via open data publication)
-  Trees or woodland protected by Tree Preservation Order served by Torridge DC  
 See: - <https://www.torridge.gov.uk/article/21717/Trees-and-Tree-Preservation-Orders>

- NOTES:**
- Refer to RPS Tree Survey Report & Schedule for further details.
  - Survey based on a visual inspection from the ground and is not intended as a full arboricultural inspection.
  - Plan produced in accordance with recommendations set out in BS 5837:2012 - 'Trees in Relation to design, demolition and construction'.
  - Due to the legal protection afforded to breeding birds vegetation removal should not take place during the bird nesting period, generally, although not restricted to, March - August inclusive.
  - Survey based upon National Tree Map survey data purchased by RPS in October, 2022.

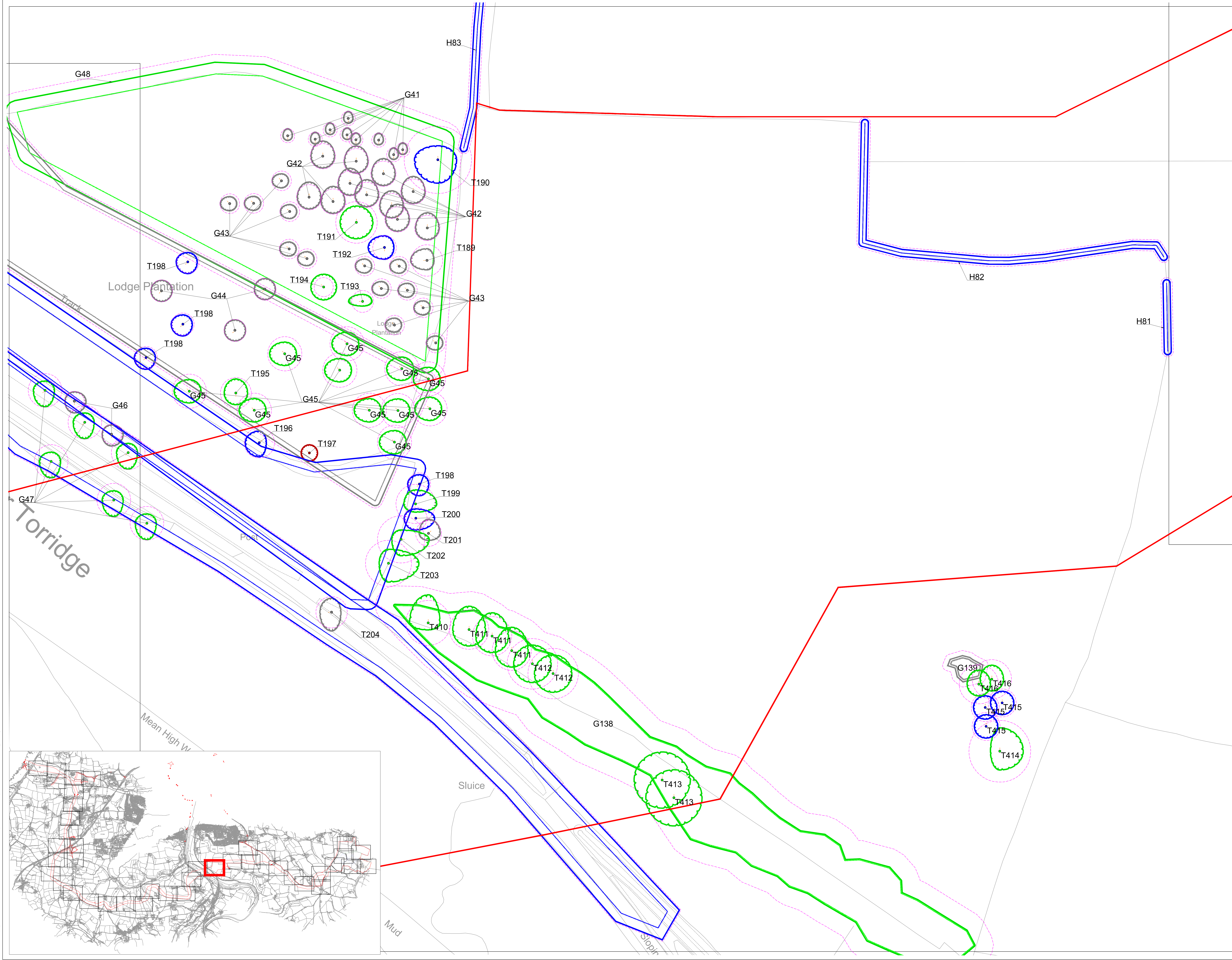


P01	Additional areas surveyed Aug 2024	SH	DC	09/24
Rev	Description	By	CB	Date

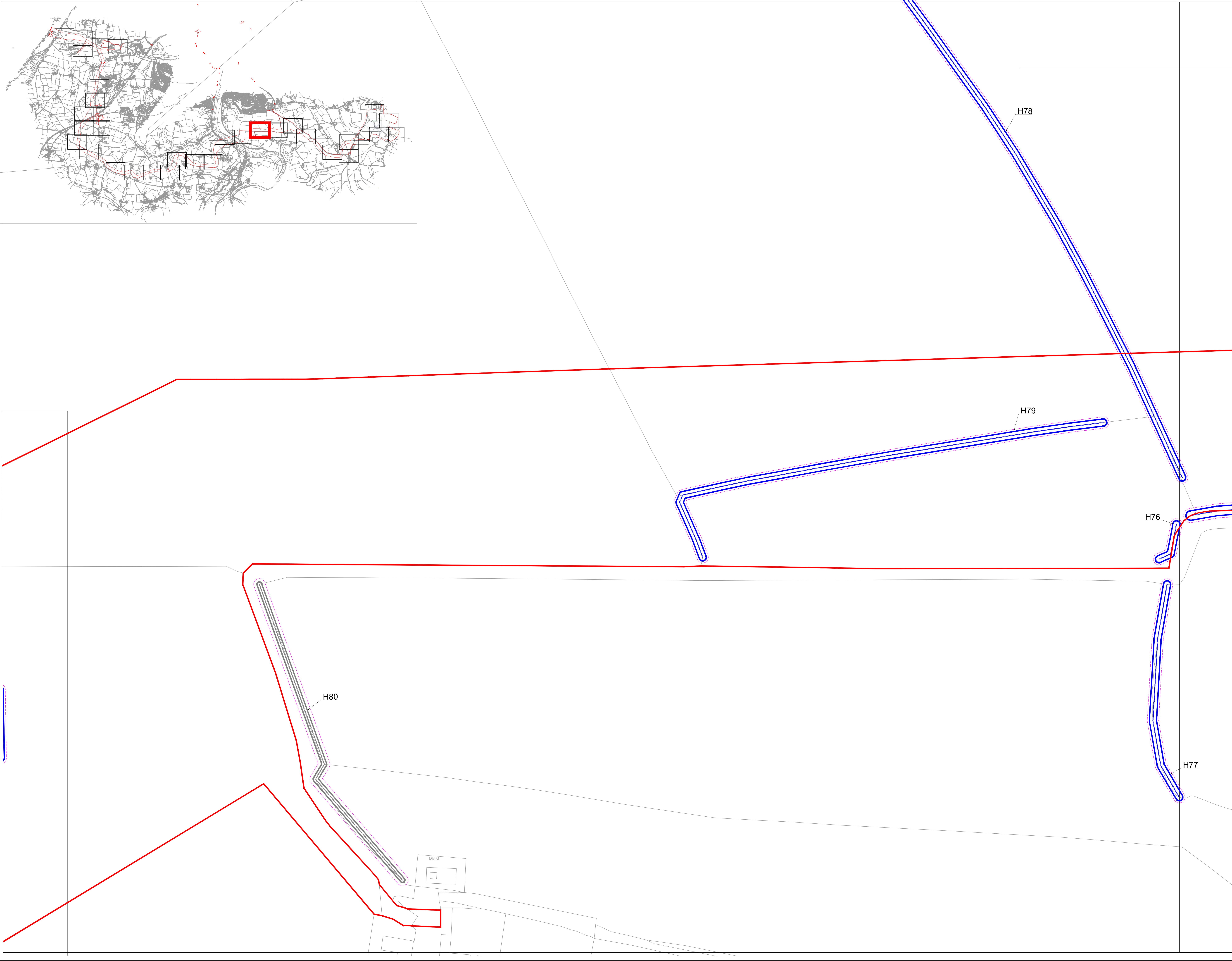


Client Xlinks 1 Limited  
 Project Xlinks' Morocco-UK Power Project  
 Title Tree Constraints Plan  
 Sheet 26 of 41

Status For Planning  
 Figure Number 726  
 Scale @ A0 1:500  
 Date Created Nov 2022  
 Rev P01







**Notes**  
 1. This plan is scaled at paper size A3. If received electronically it is the recipient's responsibility to print to the correct scale. Only written dimensions should be used.

**Key**

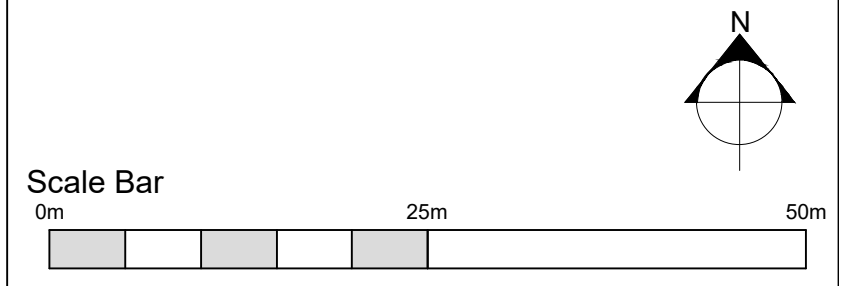
- Survey boundary.
- Tree with numbered reference.  
 Canopy spread and coloured BS5837:2012 tree quality category as shown below.  
 # = Tree details estimate (inaccessible tree)  
 \* = Tree in off site location
- Vegetation group with numbered reference.  
 Canopy extents and coloured BS5837:2012 tree quality category as shown below.
- Hedge with numbered reference.  
 Canopy extents and coloured BS5837:2012 tree quality category as shown below.
- Woodland with numbered reference.  
 Canopy extents and coloured BS5837:2012 tree quality category as shown below.

BS 5837:2012 Tree Quality Categories - Table 1

- Category A - High quality
- Category B - Moderate quality
- Category C - Low quality
- Category U - Unsuitable for retention

- Direction of first significant branch
- Root protection area (RPA)  
 Calculated in accordance with Section 4.6 - BS5837:2012
- Designated Ancient Woodland & Semi Natural Woodland  
 (as per Natural England ancient woodland inventory, via open data publication)
- Designated Ancient Replanted Woodland  
 (as per Natural England ancient woodland inventory, via open data publication)
- Tree, or woodland protected by Tree Preservation Order served by Torrington DC  
 See: -  
<https://www.torrington.gov.uk/article/21717/Trees-and-Tree-Preservation-Orders>

- NOTES:**
- Refer to RPS Tree Survey Report & Schedule for further details.
  - Survey based on a visual inspection from the ground and is not intended as a full arboricultural inspection.
  - Plan produced in accordance with recommendations set out in BS 5837:2012 - 'Trees in Relation to design, demolition and construction'.
  - Due to the legal protection afforded to breeding birds vegetation removal should not take place during the bird nesting period, generally, although not restricted to, March - August inclusive.
  - Survey based upon National Tree Map survey data purchased by RPS in October, 2022.



Rev	Description	SH	DC	Date
P01	Additional areas surveyed Aug 2024			09/24
		By	CB	Date



Client: Xlinks 1 Limited  
 Project: Xlinks' Morocco-UK Power Project  
 Title: Tree Constraints Plan  
 Sheet 27 of 41

Status	Scale @ A0	Date Created
For Planning	1:500	Nov 2022
Figure Number		Rev
727		P01

I:\ssu-h-f6-01\projects\3700 Series\USL3792 - Xlinks North Devon Cable Route (794-PLN-ESH-00030)\Tech\ACAD\Current\USL3792\_700.dwg





Notes  
 1. This plan is scaled at paper size A3. If received electronically it is the recipient's responsibility to print to the correct scale. Only written dimensions should be used.

**Key**

- Survey boundary.
- Tree with numbered reference.
- Canopy spread and coloured BS5837:2012 tree quality category as shown below.
  - # = Tree details estimate (inaccessible tree)
  - \* = Tree in off site location
- Vegetation group with numbered reference.
- Canopy extents and coloured BS5837:2012 tree quality category as shown below.
- Hedge with numbered reference.
- Canopy extents and coloured BS5837:2012 tree quality category as shown below.
- Woodland with numbered reference.
- Canopy extents and coloured BS5837:2012 tree quality category as shown below.

BS 5837:2012 Tree Quality Categories - Table 1

- Category A - High quality
- Category B - Moderate quality
- Category C - Low quality
- Category U - Unsuitable for retention

Direction of first significant branch

Root protection area (RPA)  
 Calculated in accordance with Section 4.6 - BS5837:2012

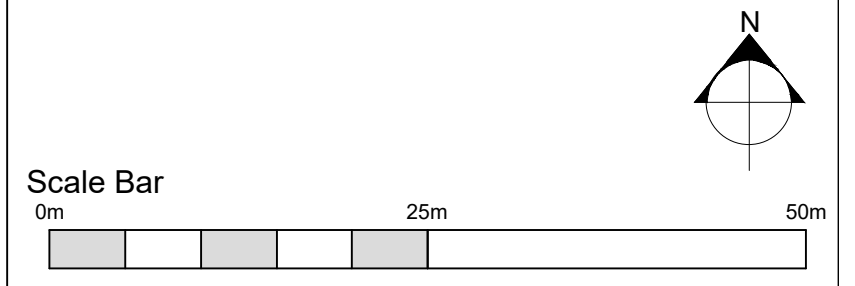
Designated Ancient Woodland & Semi Natural Woodland  
 (as per Natural England ancient woodland inventory, via open data publication)

Designated Ancient Replanted Woodland  
 (as per Natural England ancient woodland inventory, via open data publication)

Trees or woodland protected by Tree Preservation Order served by Torridge DC  
 See: - <https://www.torridge.gov.uk/article/21717/Trees-and-Tree-Preservation-Orders>

**NOTES:**

- Refer to RPS Tree Survey Report & Schedule for further details.
- Survey based on a visual inspection from the ground and is not intended as a full arboricultural inspection.
- Plan produced in accordance with recommendations set out in BS 5837:2012 - 'Trees in Relation to design, demolition and construction'.
- Due to the legal protection afforded to breeding birds vegetation removal should not take place during the bird nesting period, generally, although not restricted to, March - August inclusive.
- Survey based upon National Tree Map survey data purchased by RPS in October, 2022.



Rev	Description	SH	DC
P01	Additional areas surveyed Aug 2024	SH	DC
		By	Date

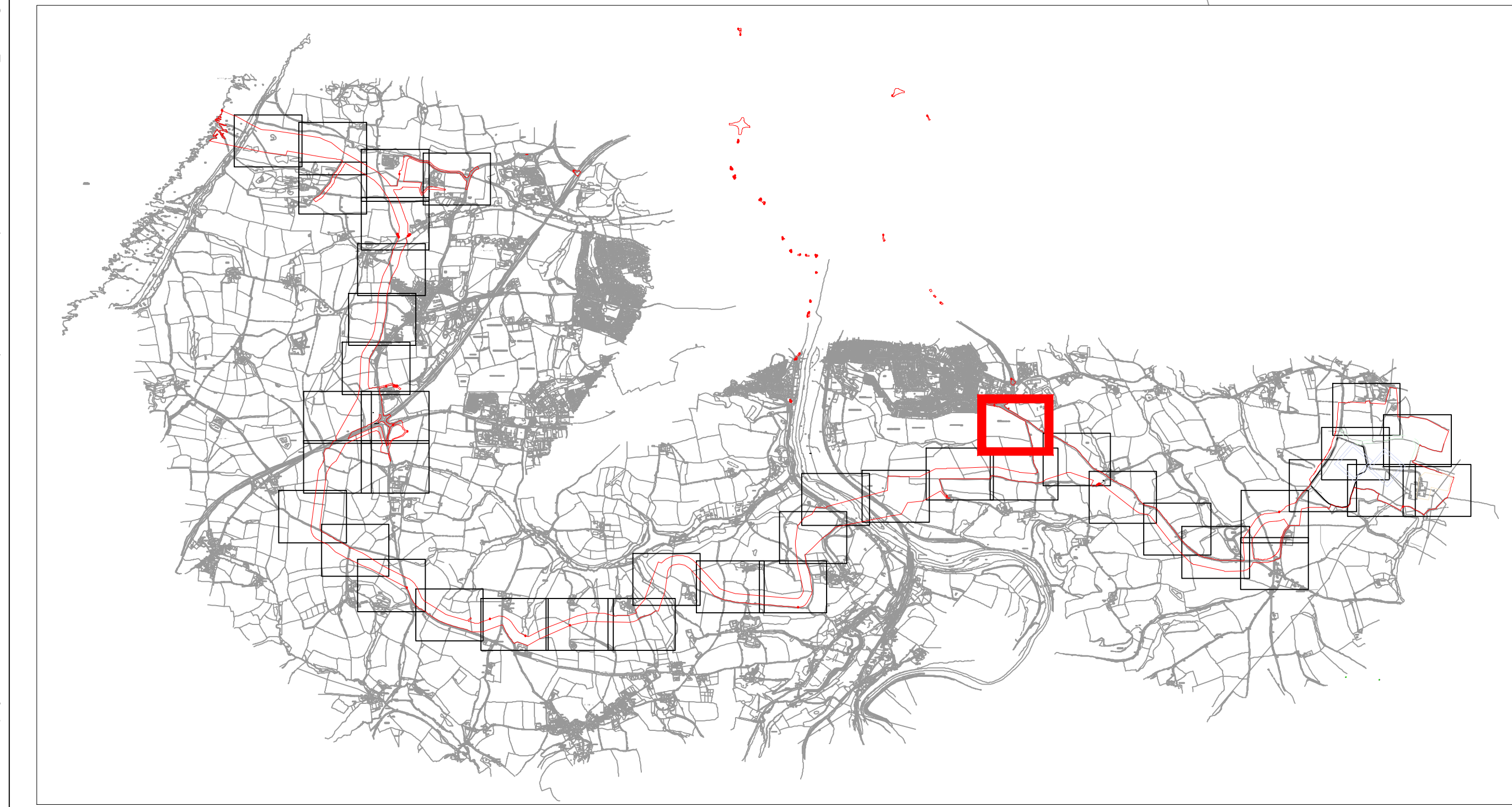
Client: Xlinks 1 Limited  
 Project: Xlinks' Morocco-UK Power Project  
 Title: Tree Constraints Plan  
 Sheet 28 of 41

Status: For Planning  
 Figure Number: 728

Scale @ A0: 1:500  
 Date Created: Nov 2022  
 Rev: P01

[www.xlinks.co](http://www.xlinks.co)





Notes  
 1. This plan is scaled at paper size A3. If received electronically it is the recipient's responsibility to print to the correct scale. Only written dimensions should be used.

### Key

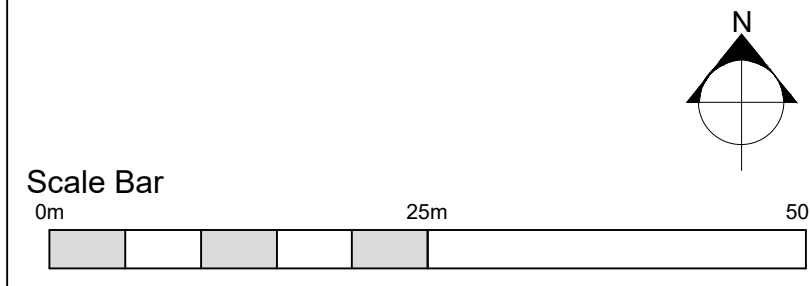
- Survey boundary.
- Tree with numbered reference.
- Canopy spread and coloured BS5837:2012 tree quality category as shown below.
- # = Tree details estimate (unaccessible tree)
- = Tree in off site location
- Vegetation group with numbered reference.
- Canopy extents and coloured BS5837:2012 tree quality category as shown below.
- Hedge with numbered reference.
- Canopy extents and coloured BS5837:2012 tree quality category as shown below.
- Woodland with numbered reference.
- Canopy extents and coloured BS5837:2012 tree quality category as shown below.

BS 5837:2012 Tree Quality Categories - Table 1

- Category A - High quality
- Category B - Moderate quality
- Category C - Low quality
- Category U - Unsuitable for retention

- Direction of first significant branch
- Root protection area (RPA)  
Calculated in accordance with Section 4.6 - BS5837:2012
- Designated Ancient Woodland & Semi Natural Woodland  
(as per Natural England ancient woodland inventory, via open data publication)
- Designated Ancient Replanted Woodland  
(as per Natural England ancient woodland inventory, via open data publication)
- Tree, or woodland protected by Tree Preservation Order served by Torridge DC  
See: - <https://www.torridge.gov.uk/article/21717/Trees-and-Tree-Preservation-Orders>

- NOTES:
- Refer to RPS Tree Survey Report & Schedule for further details.
  - Survey based on a visual inspection from the ground and is not intended as a full arboricultural inspection.
  - Plan produced in accordance with recommendations set out in BS 5837:2012 - 'Trees in Relation to design, demolition and construction'.
  - Due to the legal protection afforded to breeding birds vegetation removal should not take place during the bird nesting period, generally, although not restricted to, March - August inclusive.
  - Survey based upon National Tree Map survey data purchased by RPS in October, 2022



Rev	Description	SH	DC
P01	Additional areas surveyed Aug 2024	SH	DC
		By	Date

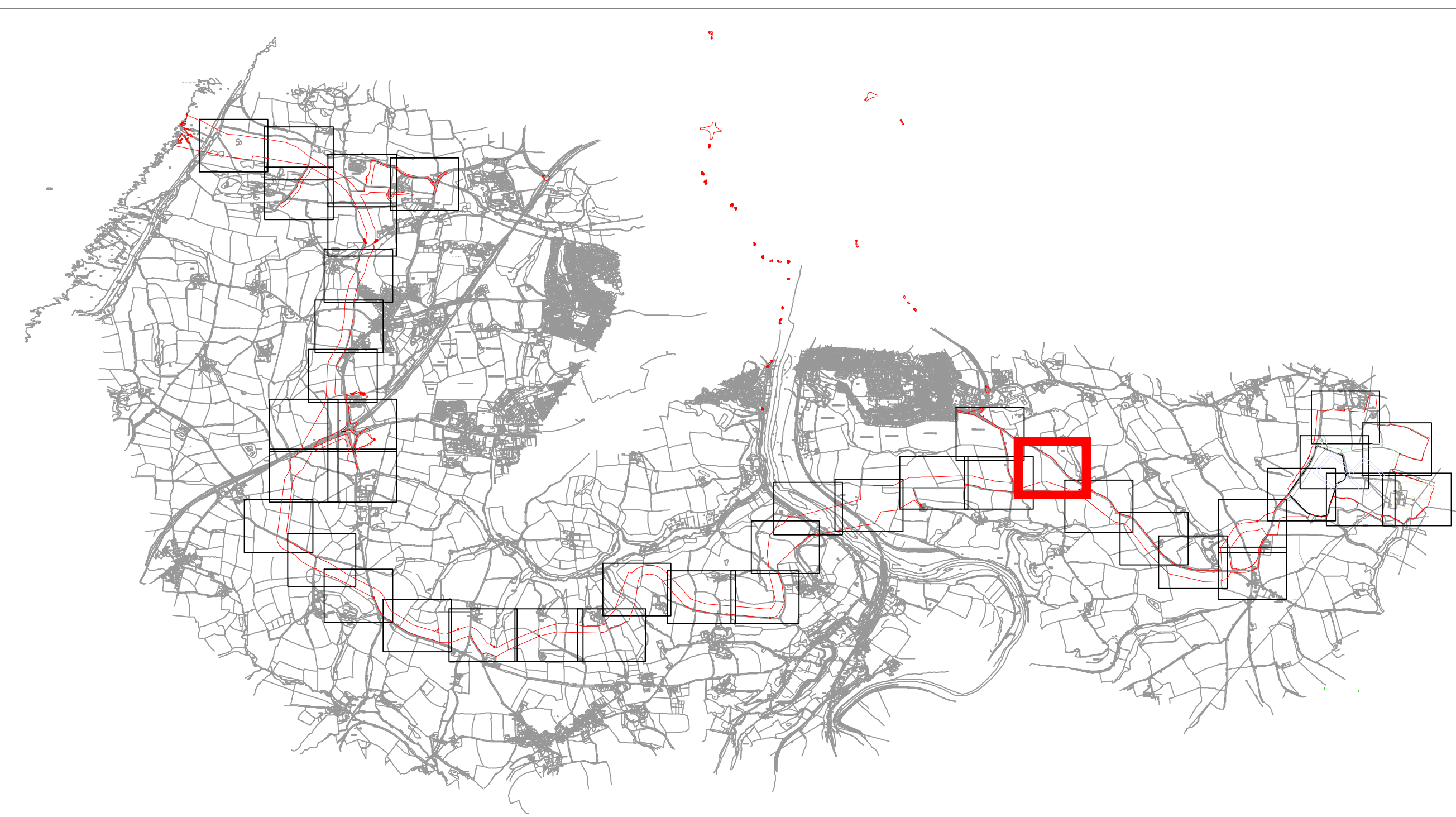
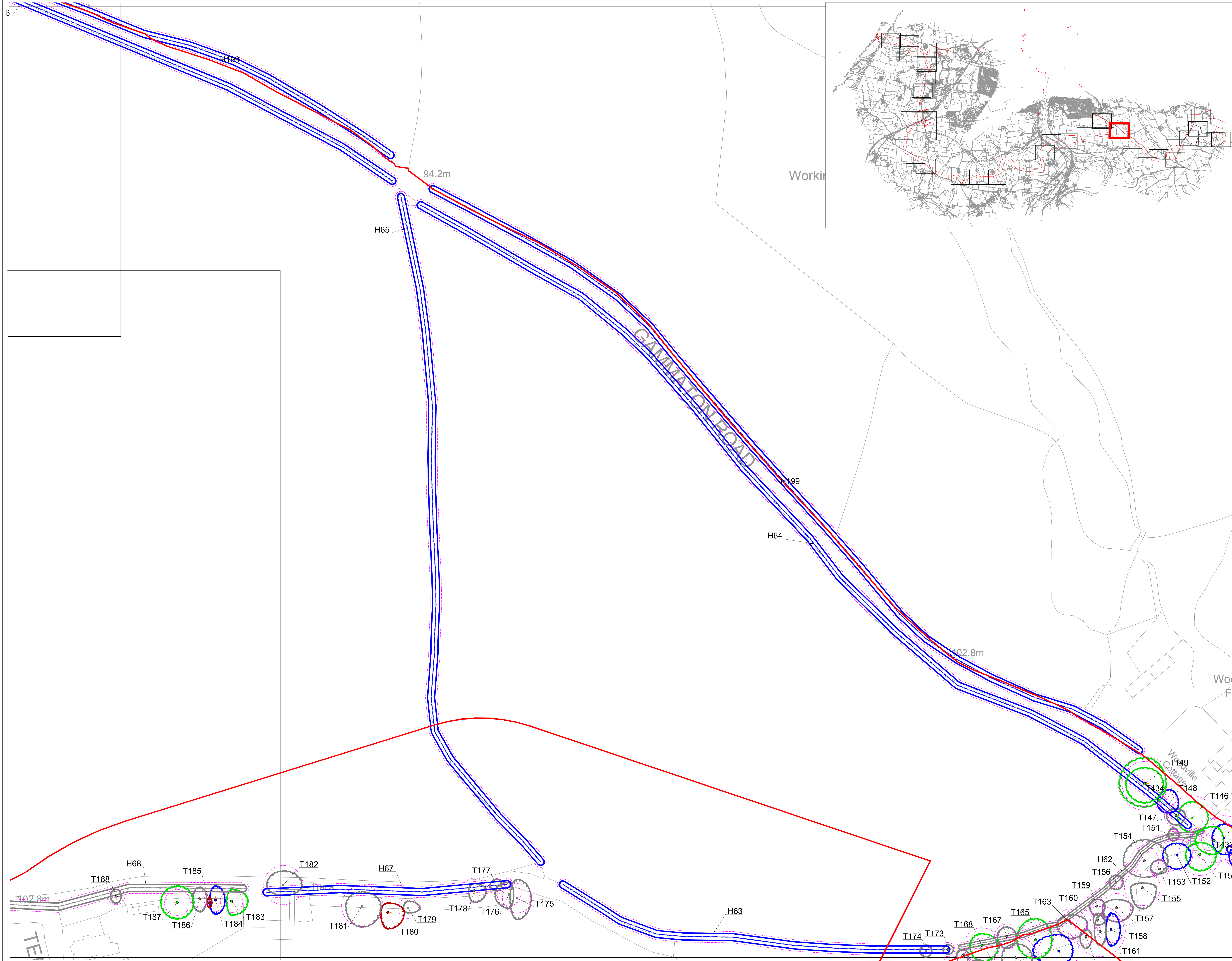
Client: Xlinks 1 Limited  
 Project: Xlinks' Morocco-UK Power Project  
 Title: Tree Constraints Plan  
 Sheet 29 of 41

Status: For Planning  
 Figure Number: 729

Scale @ A0: 1:500  
 Date Created: Nov 2022  
 Rev: P01

[www.xlinks.co](http://www.xlinks.co)





Notes  
 1. This plan is scaled at paper size A3. If received electronically it is the recipient's responsibility to print to the correct scale. Only written dimensions should be used.

### Key

- Survey boundary.
- Tree with numbered reference.
- Canopy spread and coloured BS5837:2012 tree quality category as shown below.
- # = Tree details estimate (inaccessible tree)
- \* = Tree in off site location
- Vegetation group with numbered reference.
- Canopy extends and coloured BS5837:2012 tree quality category as shown below.
- Hedge with numbered reference.
- Canopy extends and coloured BS5837:2012 tree quality category as shown below.
- Woodland with numbered reference.
- Canopy extends and coloured BS5837:2012 tree quality category as shown below.

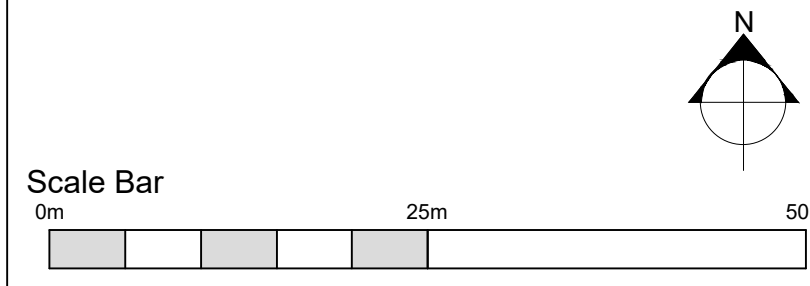
BS 5837:2012 Tree Quality Categories - Table 1

- Category A - High quality
- Category B - Moderate quality
- Category C - Low quality
- Category U - Unsuitable for retention

- Direction of first significant branch
- Root protection area (RPA)  
Calculated in accordance with Section 4.6 - BS5837:2012
- Designated Ancient Woodland & Semi Natural Woodland  
(as per Natural England ancient woodland inventory, via open data publication)
- Designated Ancient Replanted Woodland  
(as per Natural England ancient woodland inventory, via open data publication)
- Tree, or woodland protected by Tree Preservation Order served by Torridge DC  
See: <https://www.torridge.gov.uk/article/21717/Trees-and-Tree-Preservation-Orders>

NOTES:

- Refer to RPS Tree Survey Report & Schedule for further details.
- Survey based on a visual inspection from the ground and is not intended as a full arboricultural inspection.
- Plan produced in accordance with recommendations set out in BS 5837:2012 - "Trees in Relation to design, demolition and construction".
- Due to the legal protection afforded to breeding birds, vegetation removal should not take place during the bird nesting period, generally, although not restricted to, March - August inclusive.
- Survey based upon National Tree Map survey data purchased by RPS in October, 2022.



Rev	Description	SH	DC	Date
P01	Additional areas surveyed Aug 2024			
		By	CB	



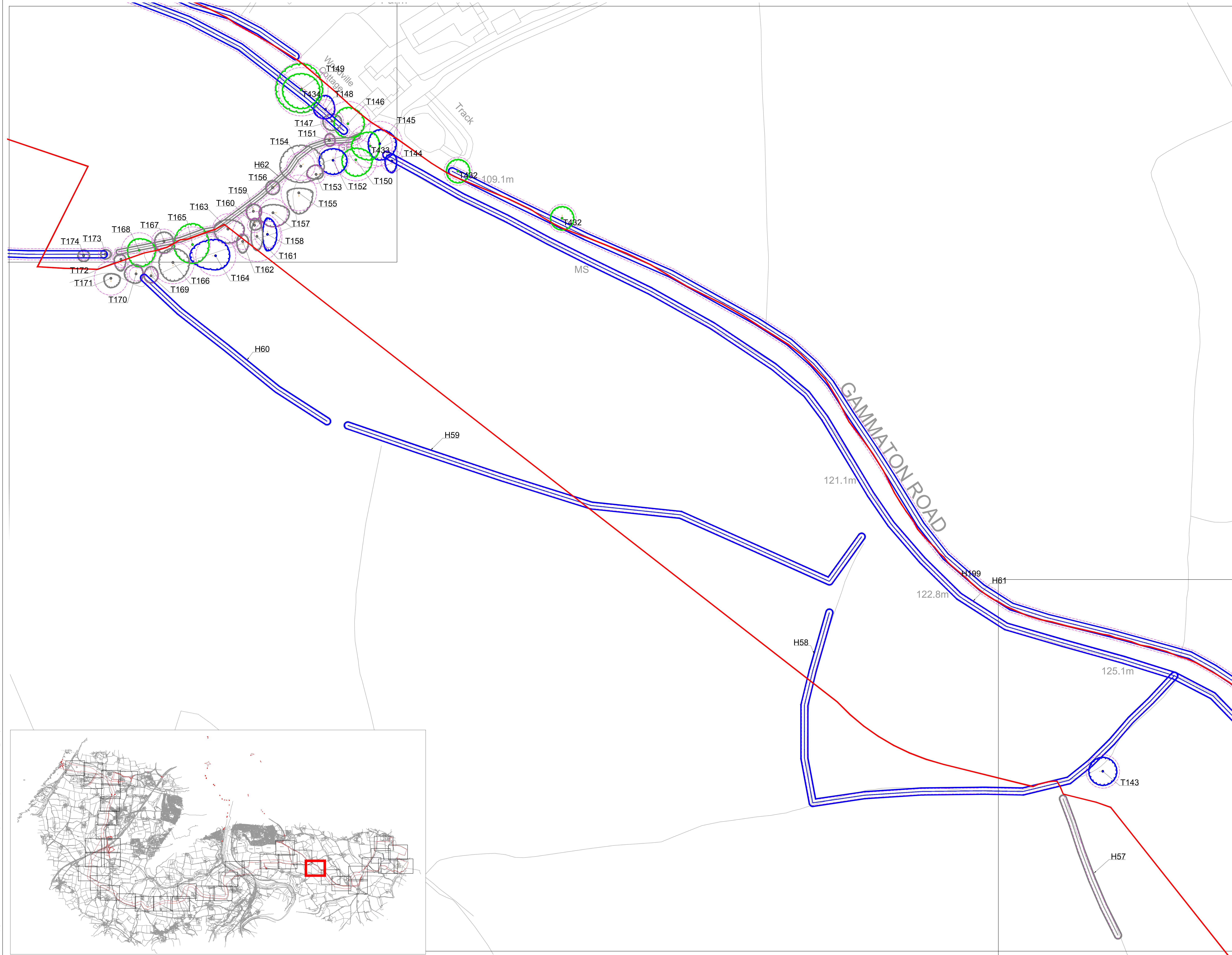
Client: Xlinks 1 Limited  
 Project: Xlinks' Morocco-UK Power Project  
 Title: Tree Constraints Plan  
 Sheet 30 of 41

Status: For Planning  
 Figure Number: 730  
 Scale @ A0: 1:500  
 Date Created: Nov 2022  
 Rev: P01

[www.xlinks.co](http://www.xlinks.co)

I:\work\h-fs-01\projects\7300 Series\USL3792 - Xlinks North Devon Cable Route (794-PLN-ESH-00030)\Tecn\ACAD\Current\USL3792\_700.dwg





**Notes**  
 1. This plan is scaled at paper size A3. If received electronically it is the recipient's responsibility to print to the correct scale. Only written dimensions should be used.

**Key**

- Survey boundary.
- Tree with numbered reference.  
 Canopy spread and coloured BS5837:2012 tree quality category as shown below.  
 # = Tree details estimate (inaccessible tree)  
 \* = Tree in off site location
- Vegetation group with numbered reference.  
 Canopy extends and coloured BS5837:2012 tree quality category as shown below.
- Hedge with numbered reference.  
 Canopy extends and coloured BS5837:2012 tree quality category as shown below.
- Woodland with numbered reference.  
 Canopy extends and coloured BS5837:2012 tree quality category as shown below.

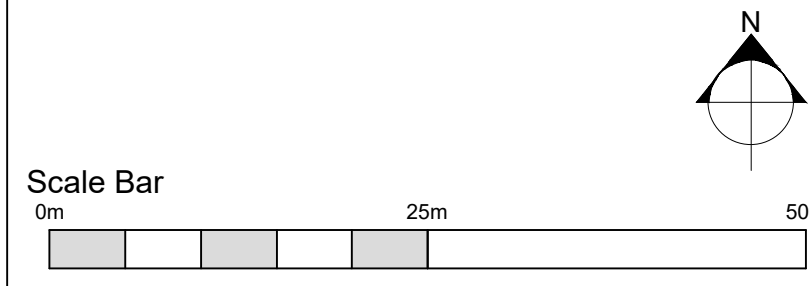
BS 5837:2012 Tree Quality Categories - Table 1

- Category A - High quality
- Category B - Moderate quality
- Category C - Low quality
- Category U - Unsuitable for retention

- Direction of first significant branch
- Root protection area (RPA)  
 Calculated in accordance with Section 4.6 - BS5837:2012
- Designated Ancient Woodland & Semi Natural Woodland  
 (as per Natural England ancient woodland inventory, via open data publication)
- Designated Ancient Replanted Woodland  
 (as per Natural England ancient woodland inventory, via open data publication)
- Tree, or woodland protected by Tree Preservation Order served by Torridge DC  
 See: -  
<https://www.torridge.gov.uk/article/21717/Trees-and-Tree-Preservation-Orders>

**NOTES:**

- Refer to RPS Tree Survey Report & Schedule for further details.
- Survey based on a visual inspection from the ground and is not intended as a full arboricultural inspection.
- Plan produced in accordance with recommendations set out in BS 5837:2012 - 'Trees in Relation to design, demolition and construction'.
- Due to the legal protection afforded to breeding birds vegetation removal should not take place during the bird nesting period, generally, although not restricted to, March - August inclusive.
- Survey based upon National Tree Map survey data purchased by RPS in October, 2022.



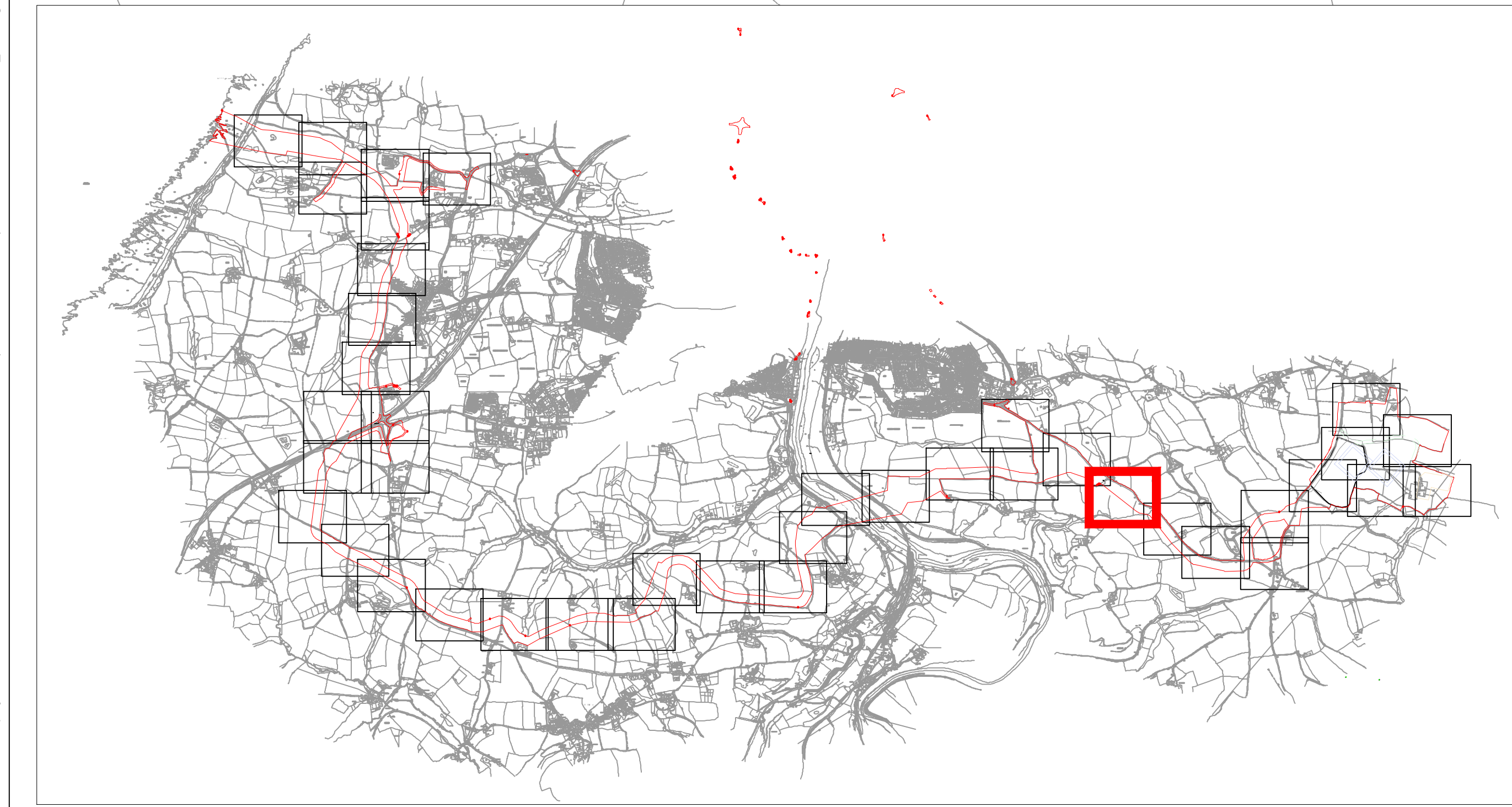
Rev	Description	SH	DC	Date
P01	Additional areas surveyed Aug 2024			09/24

Client: Xlinks 1 Limited  
 Project: Xlinks' Morocco-UK Power Project  
 Title: Tree Constraints Plan  
 Sheet 31 of 41

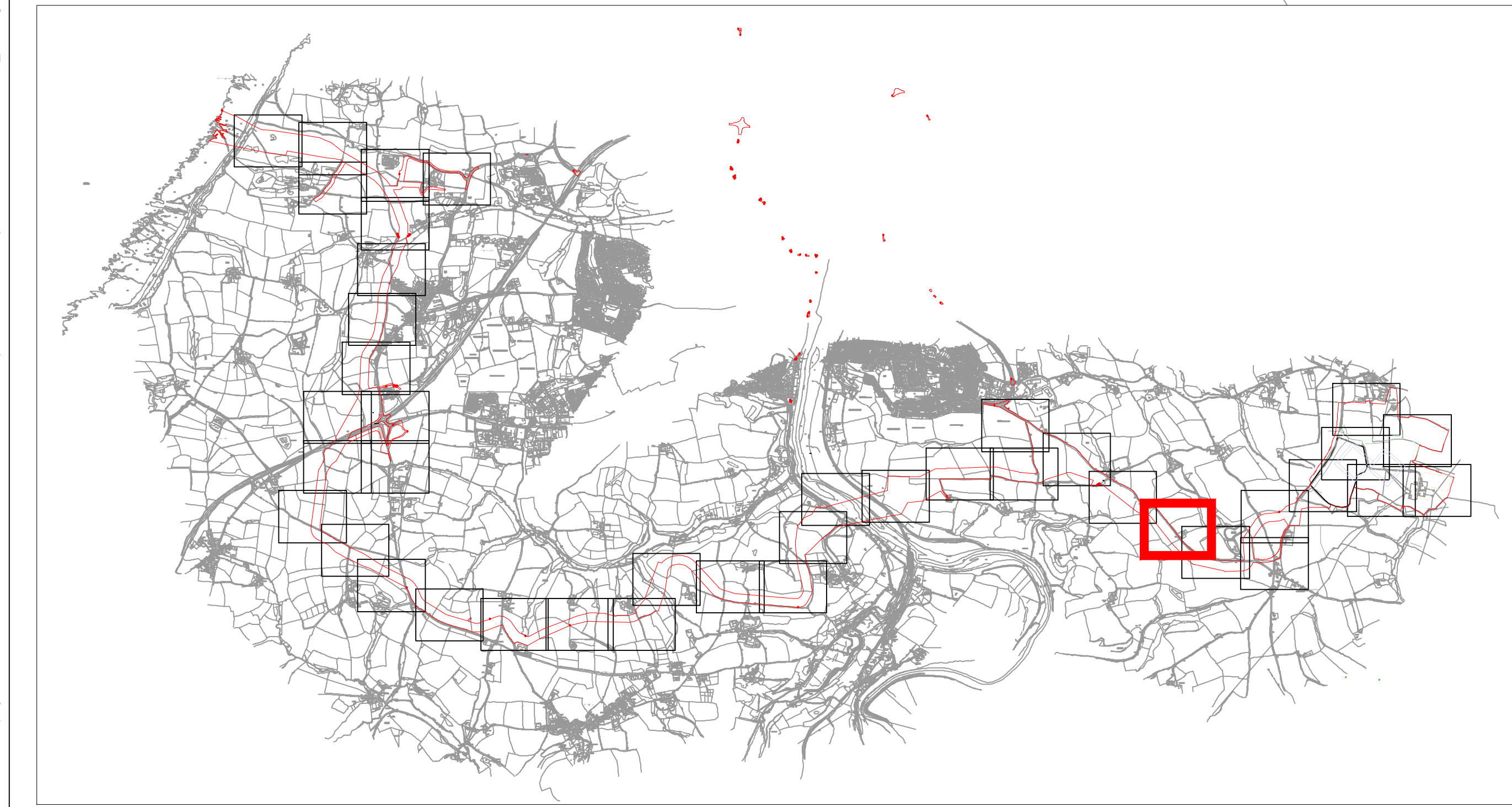
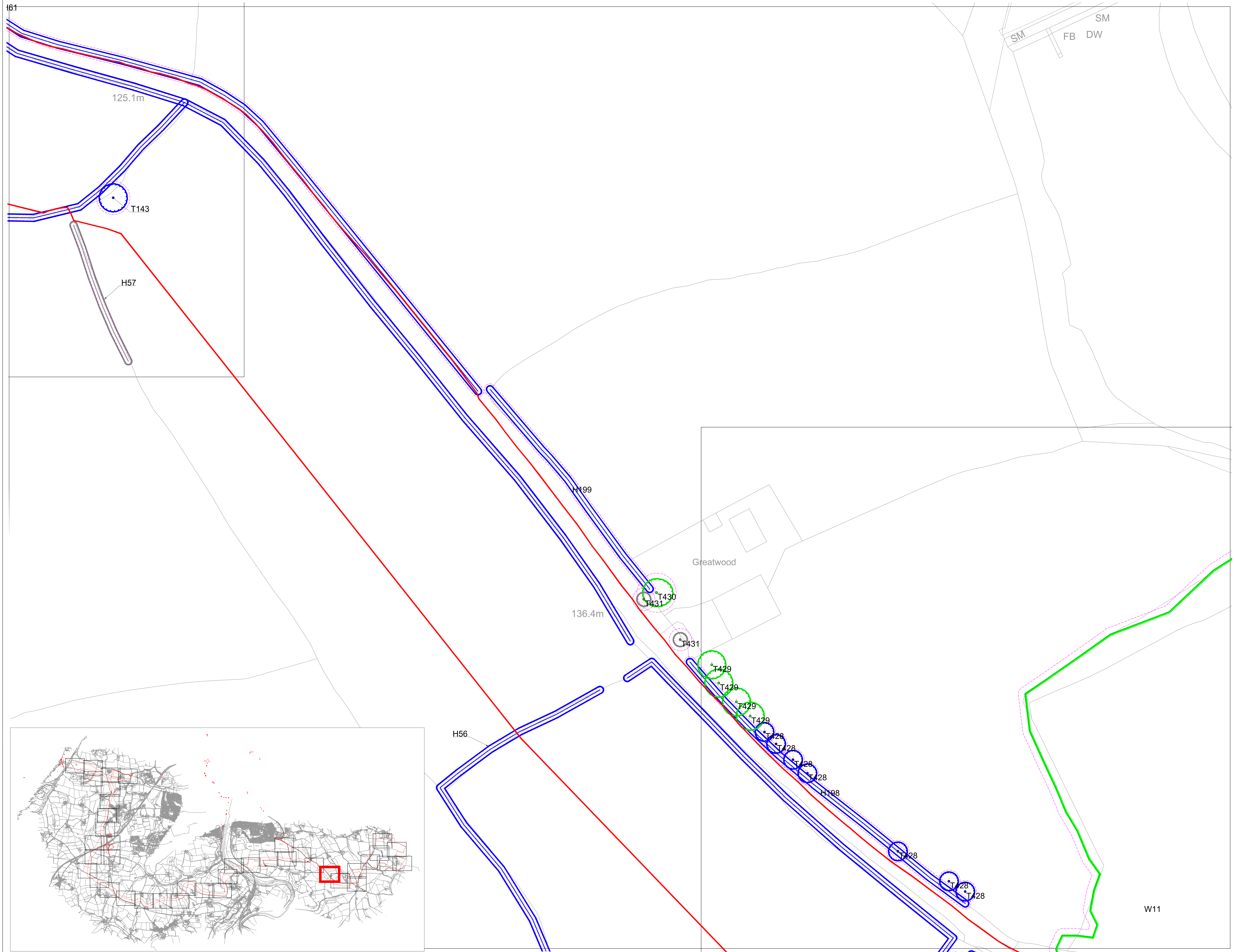
Status: For Planning  
 Figure Number: 731

Scale @ A0: 1:500  
 Date Created: Nov 2022  
 Rev: P01

[www.xlinks.co](http://www.xlinks.co)







**Notes**  
 1. This plan is scaled at paper size A3. If received electronically it is the recipient's responsibility to print to the correct scale. Only written dimensions should be used.

**Key**

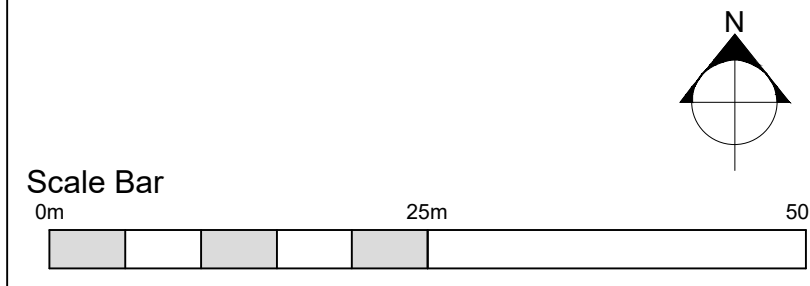
- Survey boundary.
- Tree with numbered reference. Canopy spread and coloured BS5837:2012 tree quality category as shown below. # = Tree details estimate (inaccessible tree) \* = Tree in off site location
- Vegetation group with numbered reference. Canopy extends and coloured BS5837:2012 tree quality category as shown below.
- Hedge with numbered reference. Canopy extends and coloured BS5837:2012 tree quality category as shown below.
- Woodland with numbered reference. Canopy extends and coloured BS5837:2012 tree quality category as shown below.

BS 5837:2012 Tree Quality Categories - Table 1

- Category A - High quality
- Category B - Moderate quality
- Category C - Low quality
- Category U - Unsuitable for retention

- Direction of first significant branch
- Root protection area (RPA) Calculated in accordance with Section 4.6 - BS5837:2012
- Designated Ancient Woodland & Semi Natural Woodland (as per Natural England ancient woodland inventory, via open data publication)
- Designated Ancient Replanted Woodland (as per Natural England ancient woodland inventory, via open data publication)
- Tree, or woodland protected by Tree Preservation Order served by Torridge DC See: - <https://www.torridge.gov.uk/article/21717/Trees-and-Tree-Preservation-Orders>

- NOTES:**
- Refer to RPS Tree Survey Report & Schedule for further details.
  - Survey based on a visual inspection from the ground and is not intended as a full arboricultural inspection.
  - Plan produced in accordance with recommendations set out in BS 5837:2012 - 'Trees in Relation to design, demolition and construction'.
  - Due to the legal protection afforded to breeding birds vegetation removal should not take place during the bird nesting period, generally, although not restricted to, March - August inclusive.
  - Survey based upon National Tree Map survey data purchased by RPS in October, 2022.



P01	Additional survey surveyed Aug 2024	SH	DC	09/24
Rev	Description	By	CB	Date

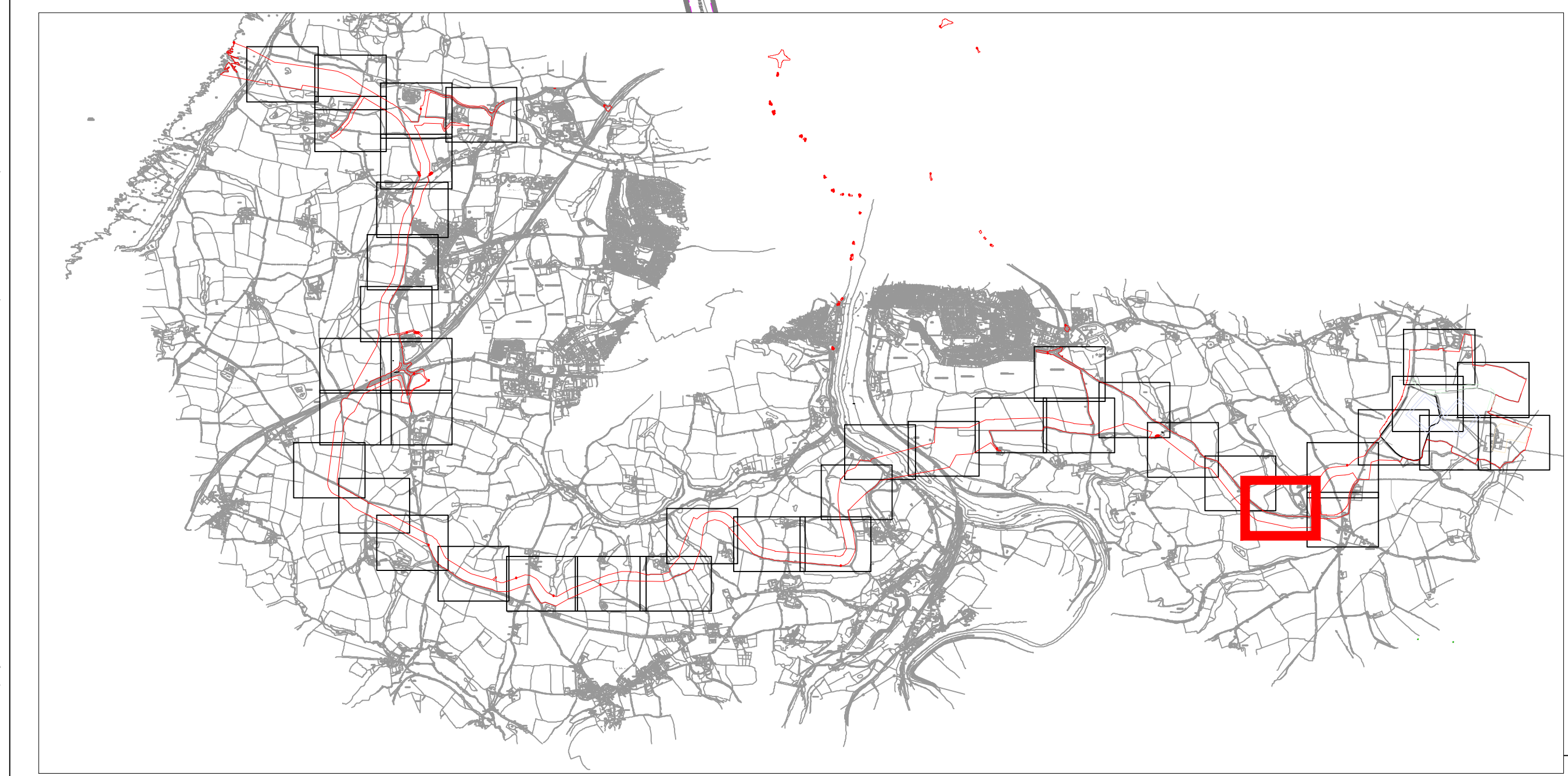
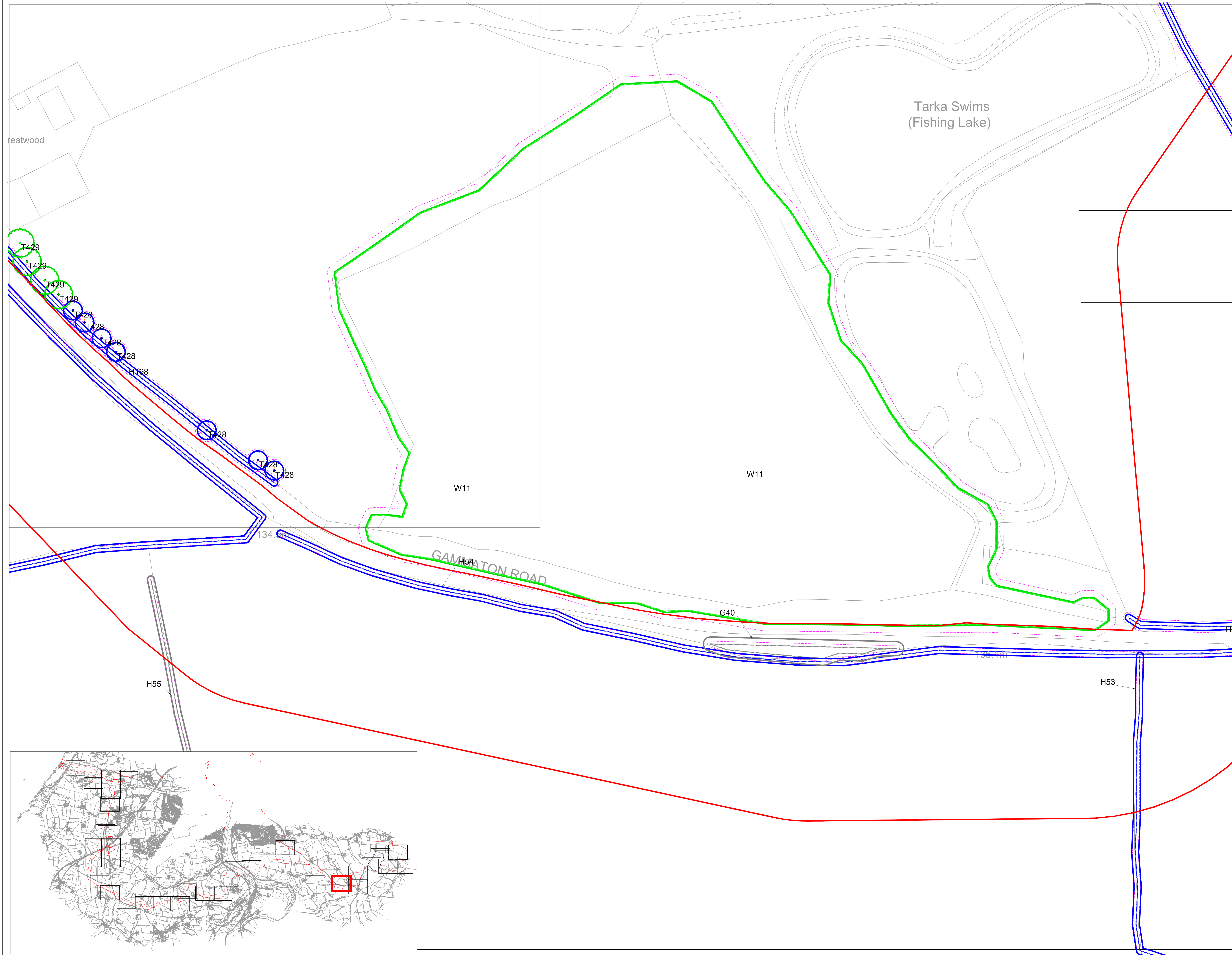
Client: Xlinks 1 Limited  
 Project: Xlinks' Morocco-UK Power Project  
 Title: Tree Constraints Plan Sheet 32 of 41

Status: For Planning  
 Figure Number: 732

Scale @ A0: 1:500  
 Date Created: Nov 2022  
 Rev: P01

[www.xlinks.co](http://www.xlinks.co)





Notes  
 1. This plan is scaled at paper size A3. If received electronically it is the recipient's responsibility to print to the correct scale. Only written dimensions should be used.

### Key

- Survey boundary.
- Tree with numbered reference.  
 Canopy spread and coloured BS5837:2012 tree quality category as shown below.  
 # = Tree details estimate (unaccessible tree)  
 \* = Tree in off site location
- Vegetation group with numbered reference.  
 Canopy extents and coloured BS5837:2012 tree quality category as shown below.
- Hedge with numbered reference.  
 Canopy extents and coloured BS5837:2012 tree quality category as shown below.
- Woodland with numbered reference.  
 Canopy extents and coloured BS5837:2012 tree quality category as shown below.

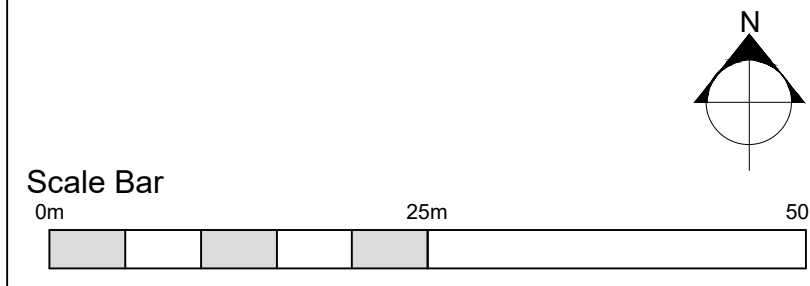
BS 5837:2012 Tree Quality Categories - Table 1

- Category A - High quality
- Category B - Moderate quality
- Category C - Low quality
- Category U - Unsuitable for retention

- Direction of first significant branch
- Root protection area (RPA)  
 Calculated in accordance with Section 4.6 - BS5837:2012
- Designated Ancient Woodland & Semi Natural Woodland  
 (as per Natural England ancient woodland inventory, via open data publication)
- Designated Ancient Replanted Woodland  
 (as per Natural England ancient woodland inventory, via open data publication)
- Trees or woodland protected by Tree Preservation Order served by Torridge DC  
 See: - <https://www.torridge.gov.uk/article/21717/Trees-and-Tree-Preservation-Orders>

NOTES:

- Refer to RPS Tree Survey Report & Schedule for further details.
- Survey based on a visual inspection from the ground and is not intended as a full arboricultural inspection.
- Plan produced in accordance with recommendations set out in BS 5837:2012 - 'Trees in Relation to design, demolition and construction'.
- Due to the legal protection afforded to breeding birds vegetation removal should not take place during the bird nesting period, generally, although not restricted to, March - August inclusive.
- Survey based upon National Tree Map survey data purchased by RPS in October, 2022.



Rev	Description	SH	DC	Date
P01	Additional areas surveyed Aug 2024			09/24
		By	CB	Date

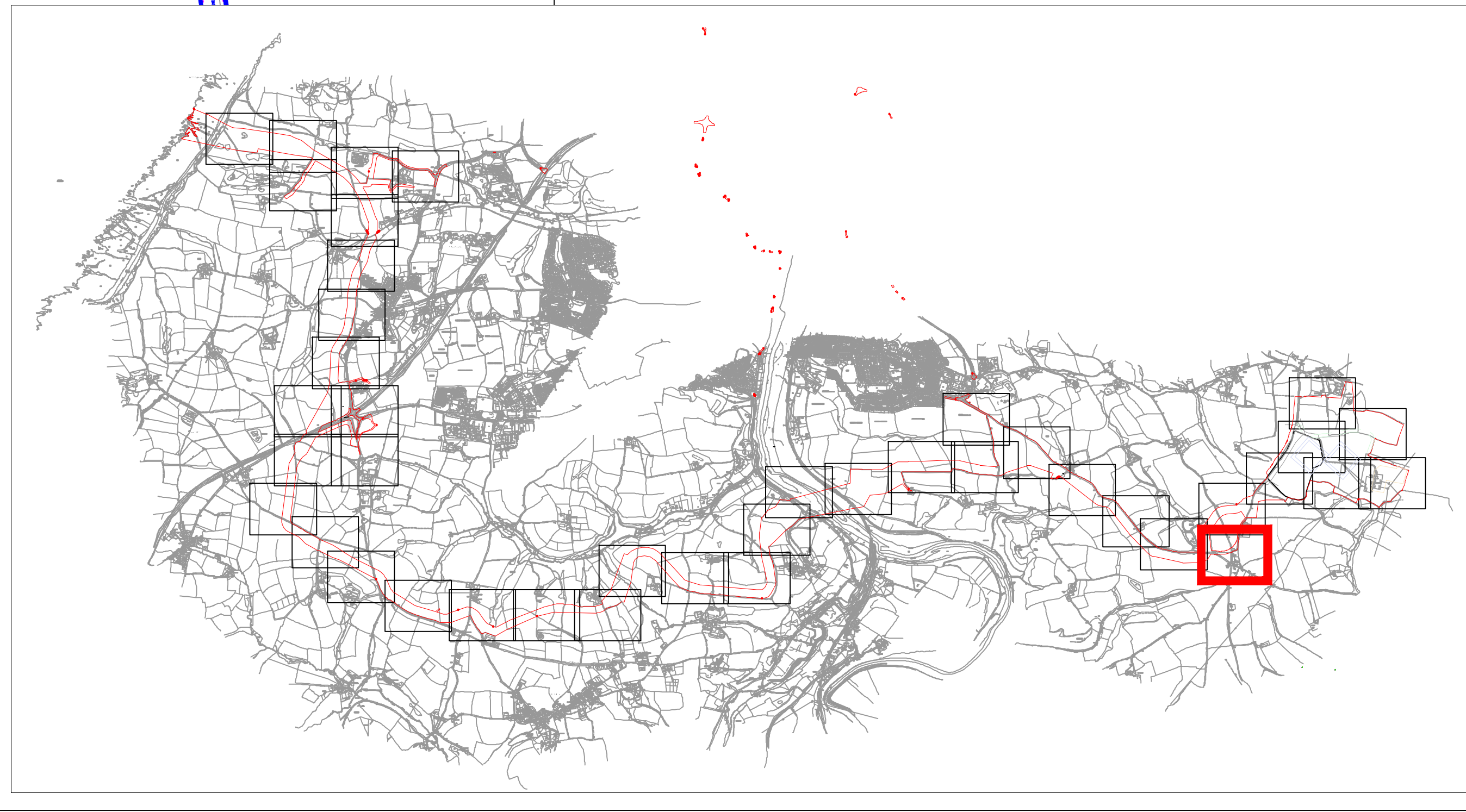
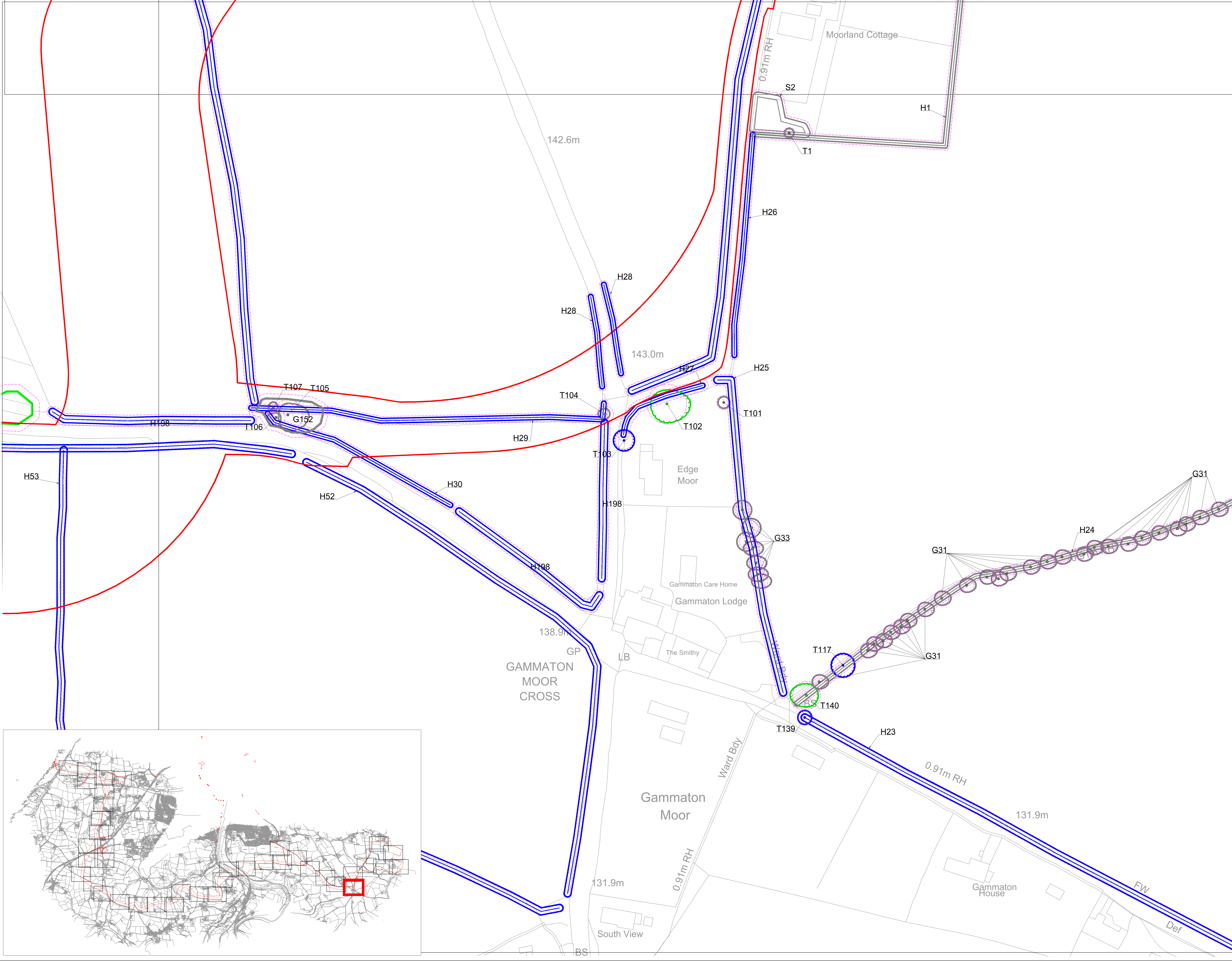
Client: Xlinks 1 Limited  
 Project: Xlinks' Morocco-UK Power Project  
 Title: Tree Constraints Plan  
 Sheet 33 of 41

Status: For Planning  
 Figure Number: 733

Scale @ A0: 1:500  
 Date Created: Nov 2022  
 Rev: P01

[www.xlinks.co](http://www.xlinks.co)





Notes  
 1. This plan is scaled at paper size A3. If received electronically it is the recipient's responsibility to print to the correct scale. Only written dimensions should be used.

### Key

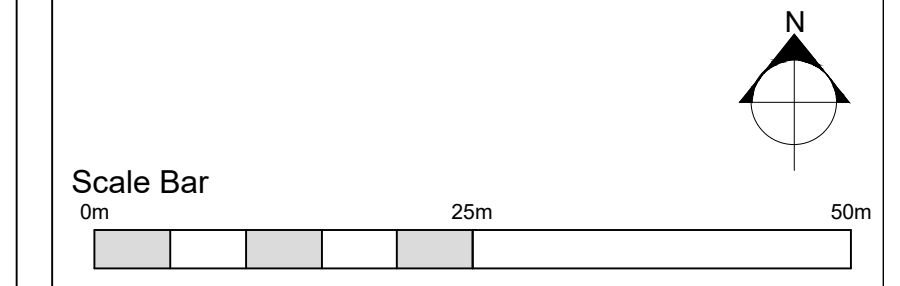
- Survey boundary.
- Tree with numbered reference.
- Canopy spread and coloured BS5837:2012 tree quality category as shown below.
  - # = Tree details estimate (inaccessible tree)
  - \* = Tree in off site location
- Vegetation group with numbered reference.
- Hedge with numbered reference.
- Woodland with numbered reference.

BS 5837:2012 Tree Quality Categories - Table 1

- Category A - High quality
- Category B - Moderate quality
- Category C - Low quality
- Category U - Unsuitable for retention

- Direction of first significant branch
- Root protection area (RPA) Calculated in accordance with Section 4.6 - BS5837:2012
- Designated Ancient Woodland & Semi Natural Woodland (as per Natural England ancient woodland inventory, via open data publication)
- Designated Ancient Replanted Woodland (as per Natural England ancient woodland inventory, via open data publication)
- Trees or woodland protected by Tree Preservation Order served by Torridge DC See: - <https://www.torridge.gov.uk/article/21717/Trees-and-Tree-Preservation-Orders>

- NOTES:
- Refer to RPS Tree Survey Report & Schedule for further details.
  - Survey based on a visual inspection from the ground and is not intended as a full arboricultural inspection.
  - Plan produced in accordance with recommendations set out in BS 5837:2012 - 'Trees in Relation to design, demolition and construction'.
  - Due to the legal protection afforded to breeding birds vegetation removal should not take place during the bird nesting period, generally, although not restricted to, March - August inclusive.
  - Survey based upon National Tree Map survey data purchased by RPS in October, 2022.



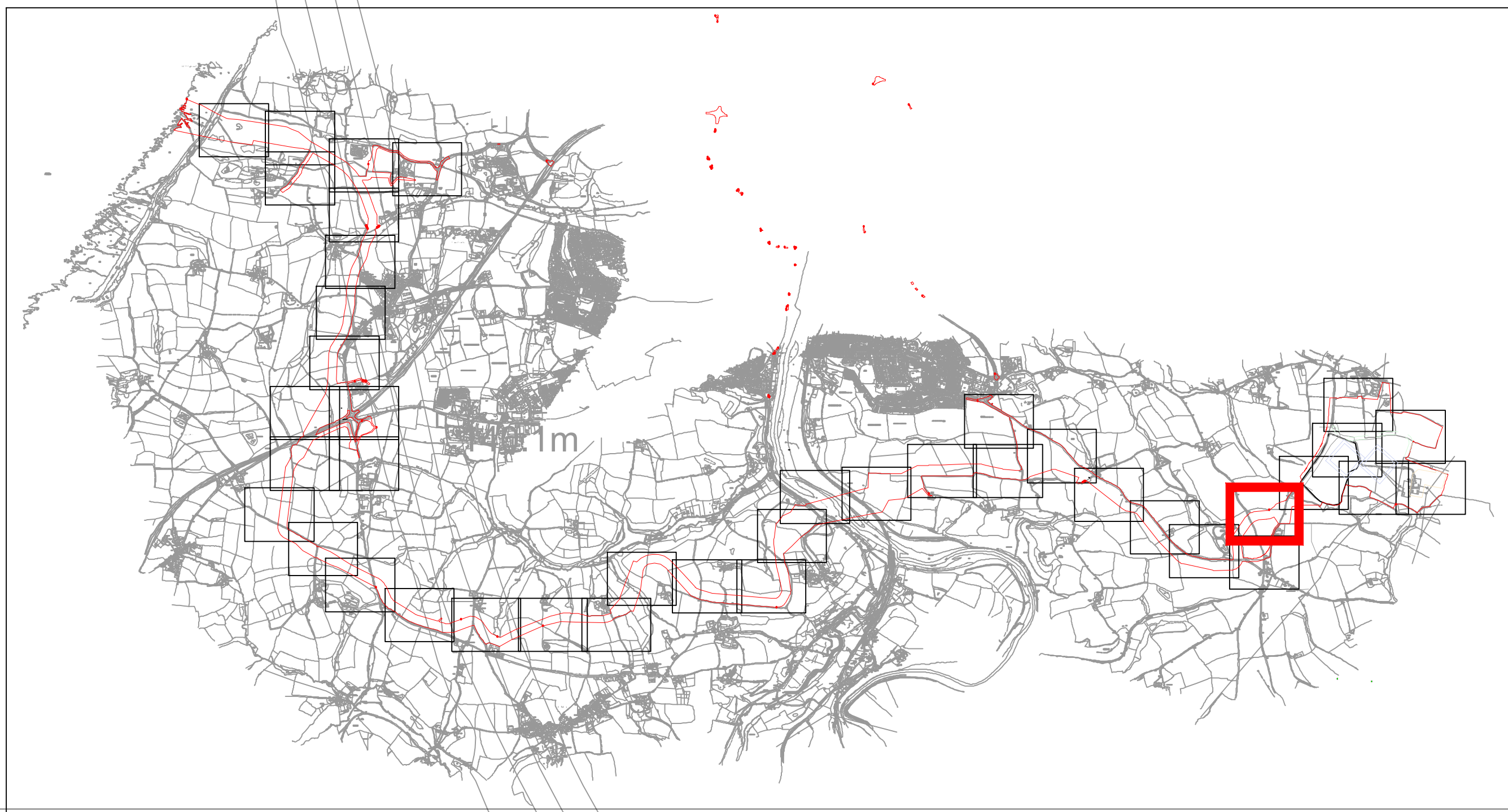
Rev	Description	By	DC	Date
P01	Additional areas surveyed Aug 2024	SH	DC	09/24



Client Xlinks 1 Limited  
 Project Xlinks' Morocco-UK Power Project  
 Title Tree Constraints Plan  
 Sheet 34 of 41

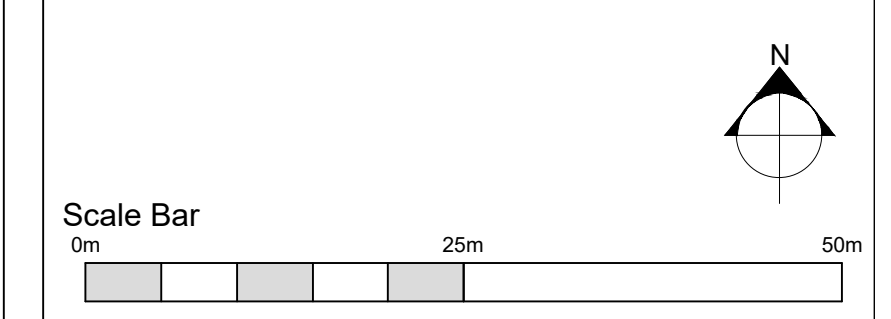
Status For Planning  
 Figure Number 734  
 Scale @ A0 1:500  
 Date Created Nov 2022  
 Rev P01





**NOTES**

- Refer to RPS Tree Survey Report & Schedule for further details.
- Survey based on a visual inspection from the ground and is not intended as a full arboricultural inspection.
- Plan produced in accordance with recommendations set out in BS 5837:2012 - 'Trees in Relation to design, demolition and construction'.
- Due to the legal protection afforded to breeding birds vegetation removal should not take place during the bird nesting period, generally, although not restricted to, March - August inclusive.
- Survey based upon National Tree Map survey data purchased by RPS in October, 2022.



Rev	Description	SH	DC
P01	Additional areas surveyed Aug 2024		09/24
		By	Date

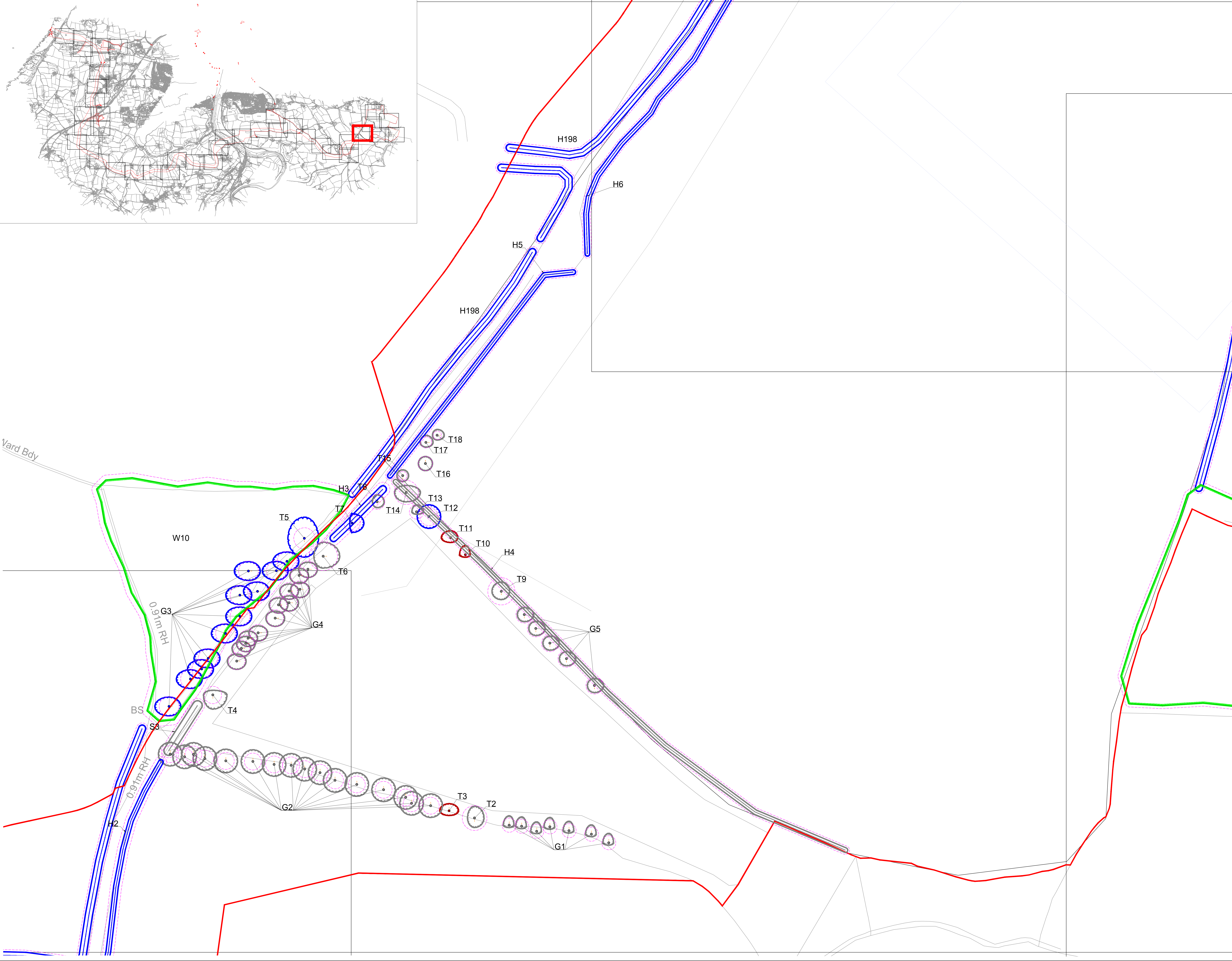
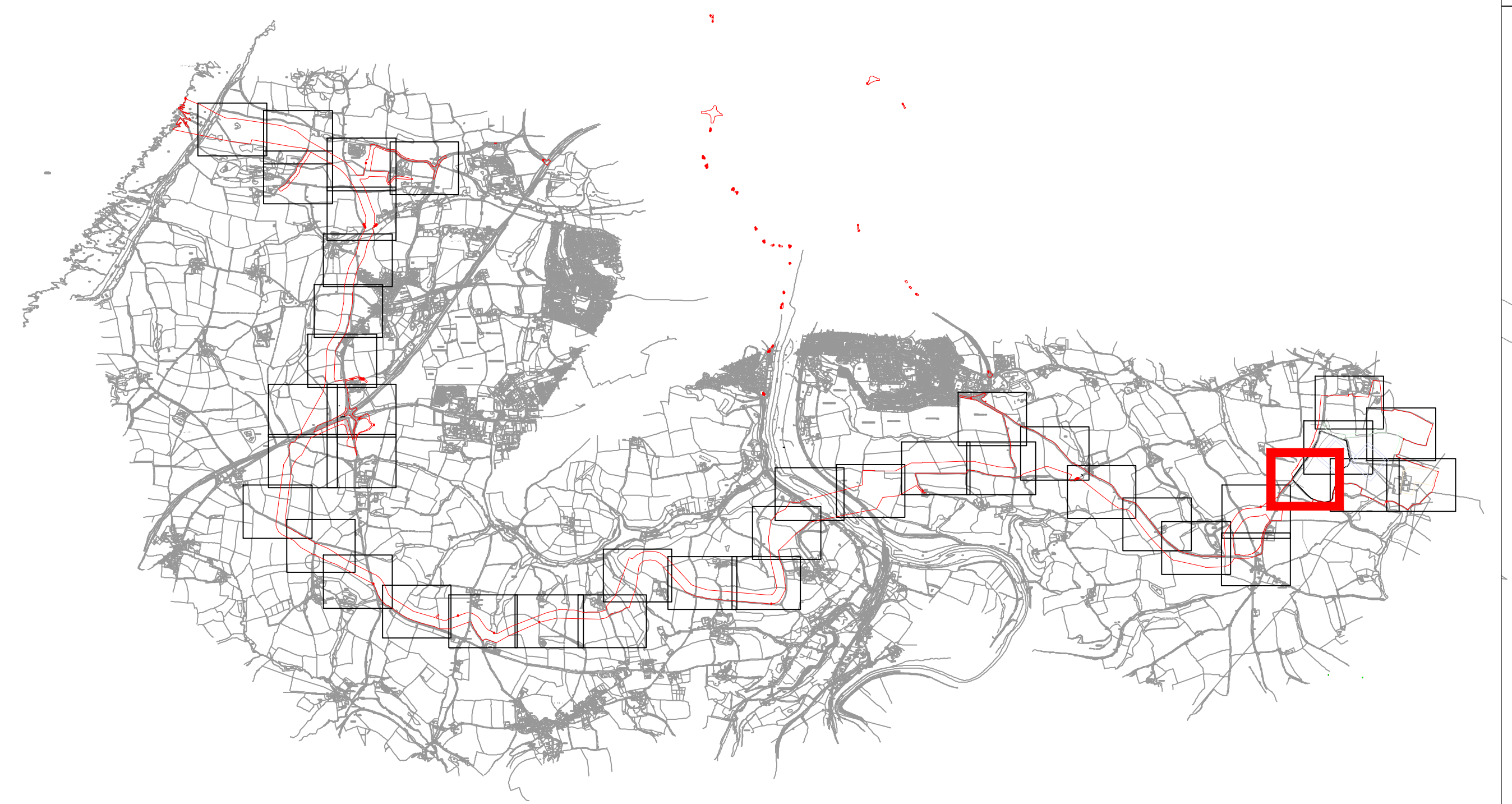


Client: Xlinks 1 Limited  
 Project: Xlinks' Morocco-UK Power Project  
 Title: Tree Constraints Plan  
 Sheet 35 of 41

Status	Scale @ A0	Date Created
For Planning	1:500	Nov 2022
Figure Number	Rev	
735	P01	

I:\ssu-h-fs-01\projects\3700 Series\USL3792 - Xlinks North Devon Cable Route (794-PLN-ESH-00030)\Tech\ACAD\Current\USL3792\_700.dwg





**Notes**

1. This plan is scaled at paper size A3. If received electronically it is the recipient's responsibility to print to the correct scale. Only written dimensions should be used.

**Key**

- Survey boundary.
- Tree with numbered reference. Canopy spread and coloured BS5837:2012 tree quality category as shown below.
  - # = Tree details estimate (inaccessible tree)
  - = Tree in off site location
- Vegetation group with numbered reference. Canopy extends and coloured BS5837:2012 tree quality category as shown below.
- Hedge with numbered reference. Canopy extends and coloured BS5837:2012 tree quality category as shown below.
- Woodland with numbered reference. Canopy extends and coloured BS5837:2012 tree quality category as shown below.

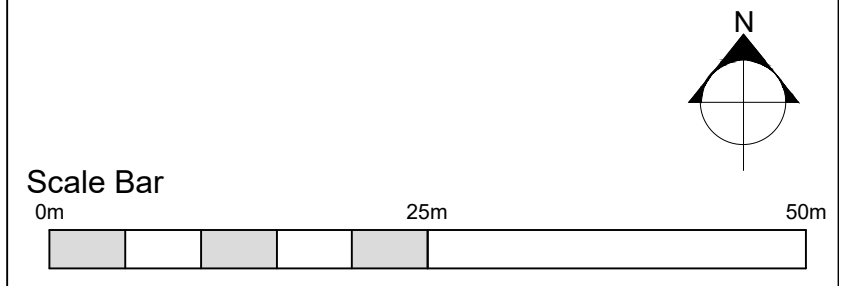
BS 5837:2012 Tree Quality Categories - Table 1

- Category A - High quality
- Category B - Moderate quality
- Category C - Low quality
- Category U - Unsuitable for retention

- Direction of first significant branch
- Root protection area (RPA) Calculated in accordance with Section 4.6 - BS5837:2012
- Designated Ancient Woodland & Semi Natural Woodland (as per Natural England ancient woodland inventory, via open data publication)
- Designated Ancient Replanted Woodland (as per Natural England ancient woodland inventory, via open data publication)
- Tree, or woodland protected by Tree Preservation Order served by Torridge DC See: <https://www.torridge.gov.uk/article/21717/Trees-and-Tree-Preservation-Orders>

**NOTES:**

- Refer to RPS Tree Survey Report & Schedule for further details.
- Survey based on a visual inspection from the ground and is not intended as a full arboricultural inspection.
- Plan produced in accordance with recommendations set out in BS 5837:2012 - 'Trees in Relation to design, demolition and construction'.
- Due to the legal protection afforded to breeding birds vegetation removal should not take place during the bird nesting period, generally, although not restricted to, March - August inclusive.
- Survey based upon National Tree Map survey data purchased by RPS in October, 2022.



Rev	Description	SH	DC
P01	Additional areas surveyed Aug 2024		09/24
		By	Date

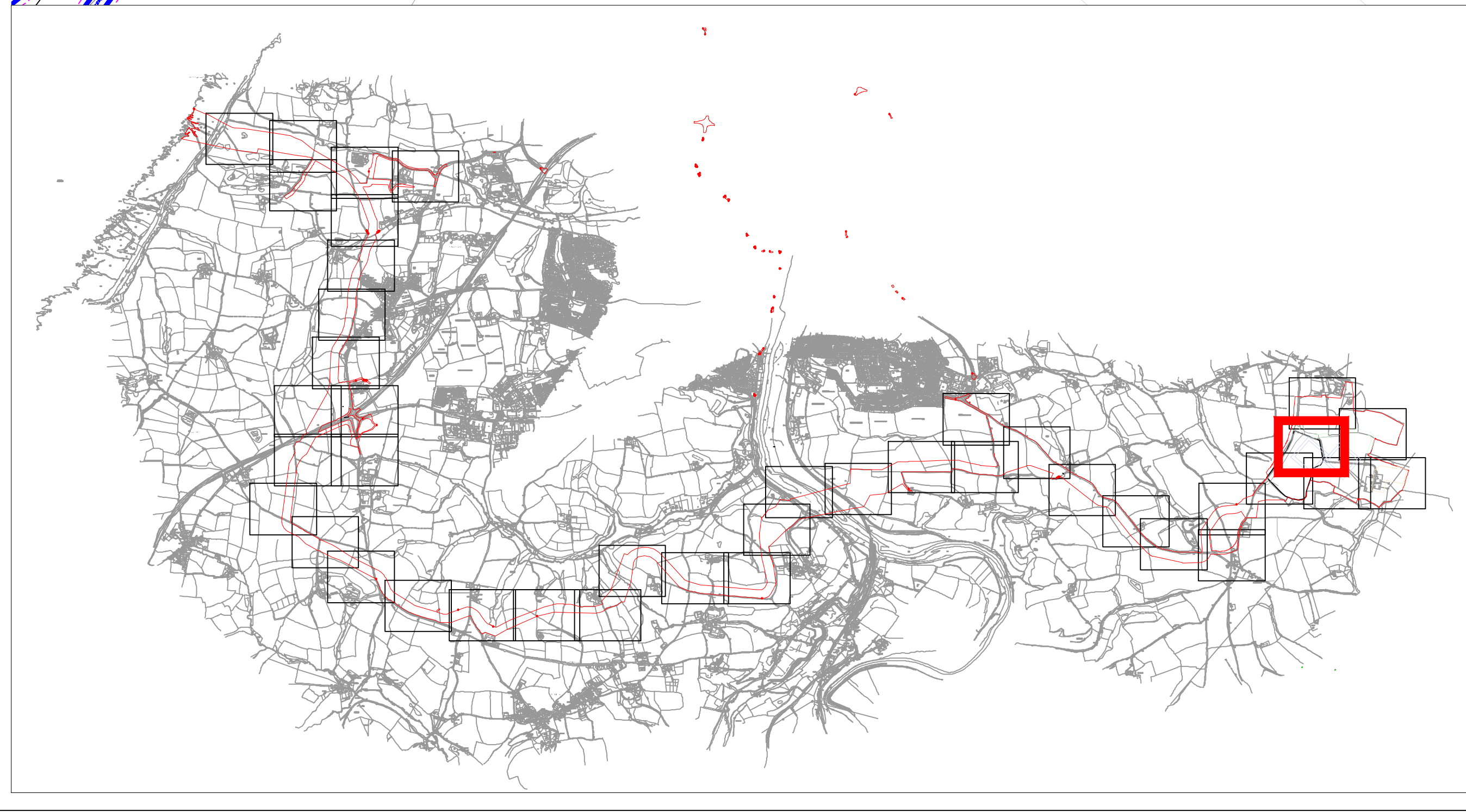
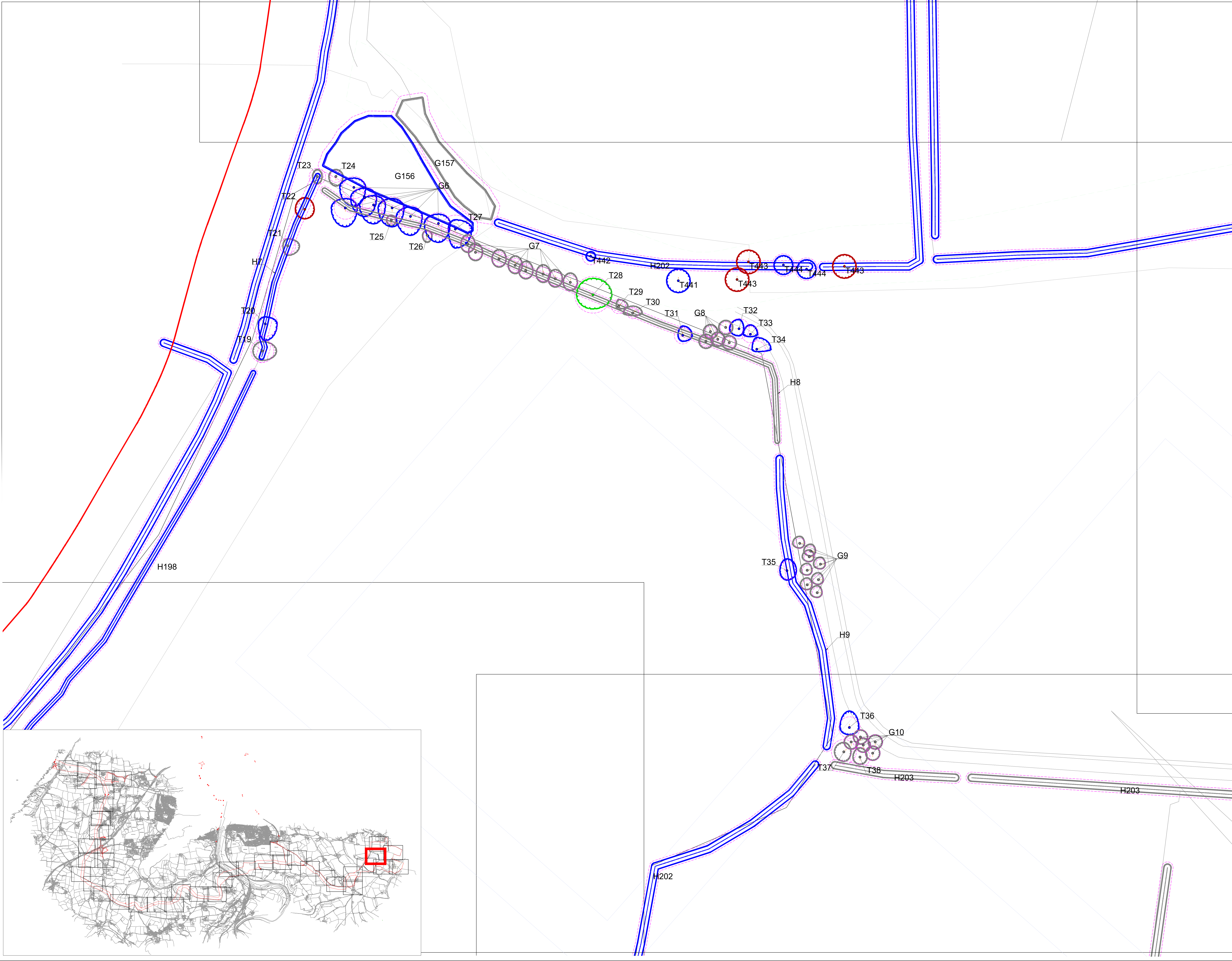


Client: Xlinks 1 Limited  
 Project: Xlinks' Morocco-UK Power Project  
 Title: Tree Constraints Plan  
 Sheet 36 of 41

Status	Scale @ A0	Date Created
For Planning	1:500	Nov 2022
Figure Number	Rev	
736	P01	

I:\ssu-h-fs-01\projects\7300 Series\USL3792 - Xlinks North Devon Cable Route (794-PLN-ESH-00030)\Tech\ACAD\Current\USL3792\_700.dwg





**Notes**  
 1. This plan is scaled at paper size A3. If received electronically it is the recipient's responsibility to print to the correct scale. Only written dimensions should be used.

**Key**

- Survey boundary.
- Tree with numbered reference.  
 Canopy spread and coloured BS5837:2012 tree quality category as shown below.  
 # = Tree details estimate (inaccessible tree)  
 \* = Tree in off site location
- Vegetation group with numbered reference.  
 Canopy extends and coloured BS5837:2012 tree quality category as shown below.
- Hedge with numbered reference.  
 Canopy extends and coloured BS5837:2012 tree quality category as shown below.
- Woodland with numbered reference.  
 Canopy extends and coloured BS5837:2012 tree quality category as shown below.

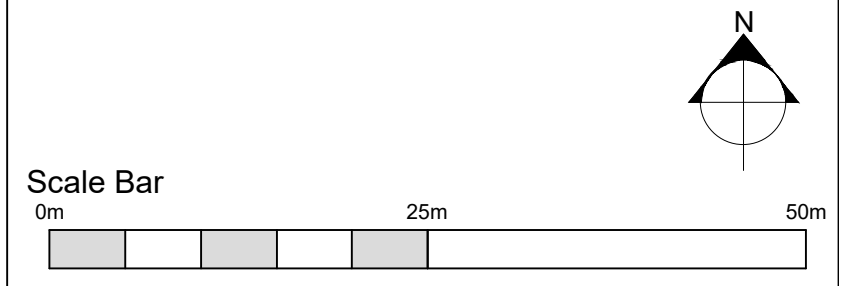
BS 5837:2012 Tree Quality Categories - Table 1

- Category A - High quality
- Category B - Moderate quality
- Category C - Low quality
- Category U - Unsuitable for retention

- Direction of first significant branch
- Root protection area (RPA)  
 Calculated in accordance with Section 4.6 - BS5837:2012
- Designated Ancient Woodland & Semi Natural Woodland  
 (as per Natural England ancient woodland inventory, via open data publication)
- Designated Ancient Replanted Woodland  
 (as per Natural England ancient woodland inventory, via open data publication)
- Tree, or woodland protected by Tree Preservation Order served by Torridge DC  
 See: <https://www.torridge.gov.uk/article/21717/Trees-and-Tree-Preservation-Orders>

**NOTES:**

- Refer to RPS Tree Survey Report & Schedule for further details.
- Survey based on a visual inspection from the ground and is not intended as a full arboricultural inspection.
- Plan produced in accordance with recommendations set out in BS 5837:2012 - 'Trees in Relation to design, demolition and construction'.
- Due to the legal protection afforded to breeding birds vegetation removal should not take place during the bird nesting period, generally, although not restricted to, March - August inclusive.
- Survey based upon National Tree Map survey data purchased by RPS in October, 2022.



P01	Additional areas surveyed Aug 2024	SH	DC
Rev	Description	By	Date

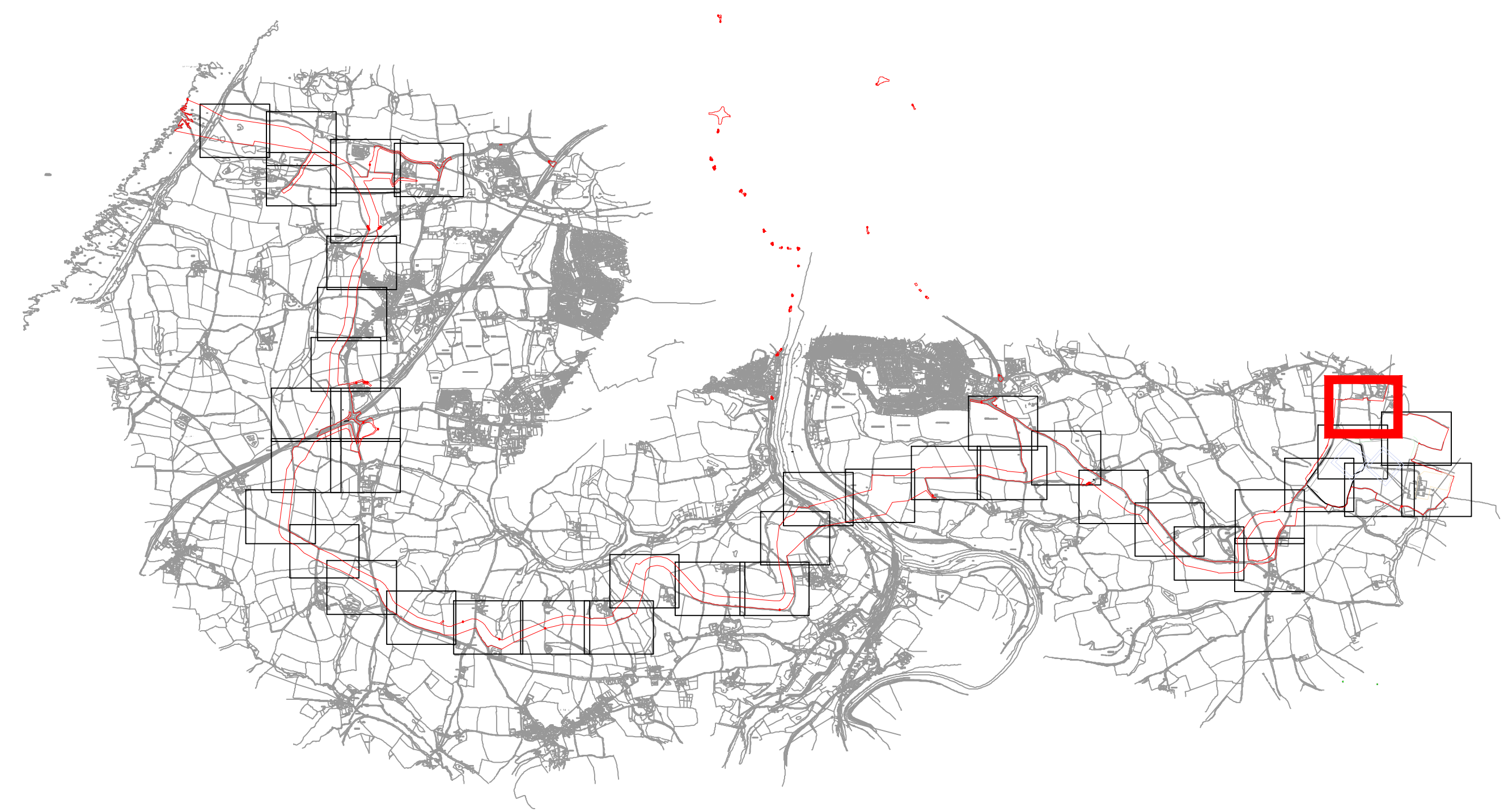
Client: Xlinks 1 Limited  
 Project: Xlinks' Morocco-UK Power Project  
 Title: Tree Constraints Plan  
 Sheet 37 of 41

Status: For Planning  
 Figure Number: 737

Scale @ A0: 1:500  
 Date Created: Nov 2022  
 Rev: P01

[www.xlinks.co](http://www.xlinks.co)





Mansion

Webbery Barton

Track

Track

Track

Solar Panels

115.8m

Track










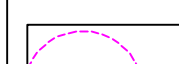




H202

H202

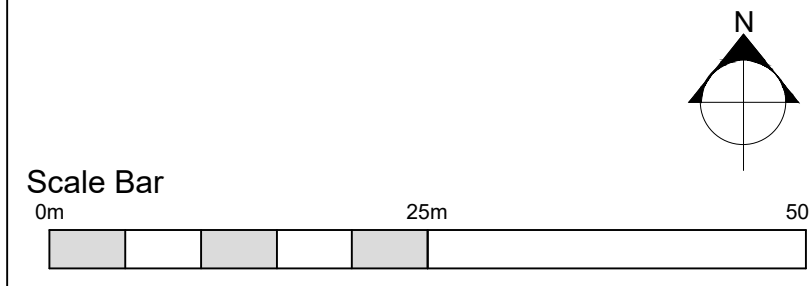
H198

Notes  
1. This plan is scaled at paper size A3. If received electronically it is the recipient's responsibility to print to the correct scale. Only written dimensions should be used.

Key

-  Survey boundary.
  -  Tree with numbered reference.  
Canopy spread and coloured BS5837:2012 tree quality category as shown below.  
# = Tree details estimate (inaccessible tree)  
\* = Tree in off site location
  -  Vegetation group with numbered reference.  
Canopy extends and coloured BS5837:2012 tree quality category as shown below.
  -  Hedge with numbered reference.  
Canopy extends and coloured BS5837:2012 tree quality category as shown below.
  -  Woodland with numbered reference.  
Canopy extends and coloured BS5837:2012 tree quality category as shown below.
- BS 5837:2012 Tree Quality Categories - Table 1
-  Category A - High quality
  -  Category B - Moderate quality
  -  Category C - Low quality
  -  Category U - Unsuitable for retention
-  Direction of first significant branch
  -  Root protection area (RPA)  
Calculated in accordance with Section 4.6 - BS5837:2012
  -  Designated Ancient Woodland & Semi Natural Woodland  
(as per Natural England ancient woodland inventory, via open data publication)
  -  Designated Ancient Replanted Woodland  
(as per Natural England ancient woodland inventory, via open data publication)
  -  Tree, or woodland protected by Tree Preservation Order served by Torridge DC  
See: <https://www.torridge.gov.uk/article/21717/Trees-and-Tree-Preservation-Orders>

- NOTES:
- Refer to RPS Tree Survey Report & Schedule for further details.
  - Survey based on a visual inspection from the ground and is not intended as a full arboricultural inspection.
  - Plan produced in accordance with recommendations set out in BS 5837:2012 - 'Trees in Relation to design, demolition and construction'.
  - Due to the legal protection afforded to breeding birds vegetation removal should not take place during the bird nesting period, generally, although not restricted to, March - August inclusive.
  - Survey based upon National Tree Map survey data purchased by RPS in October, 2022.



PO1	Additional areas surveyed Aug 2024	SH	DC	09/24
Rev	Description	By	CB	Date



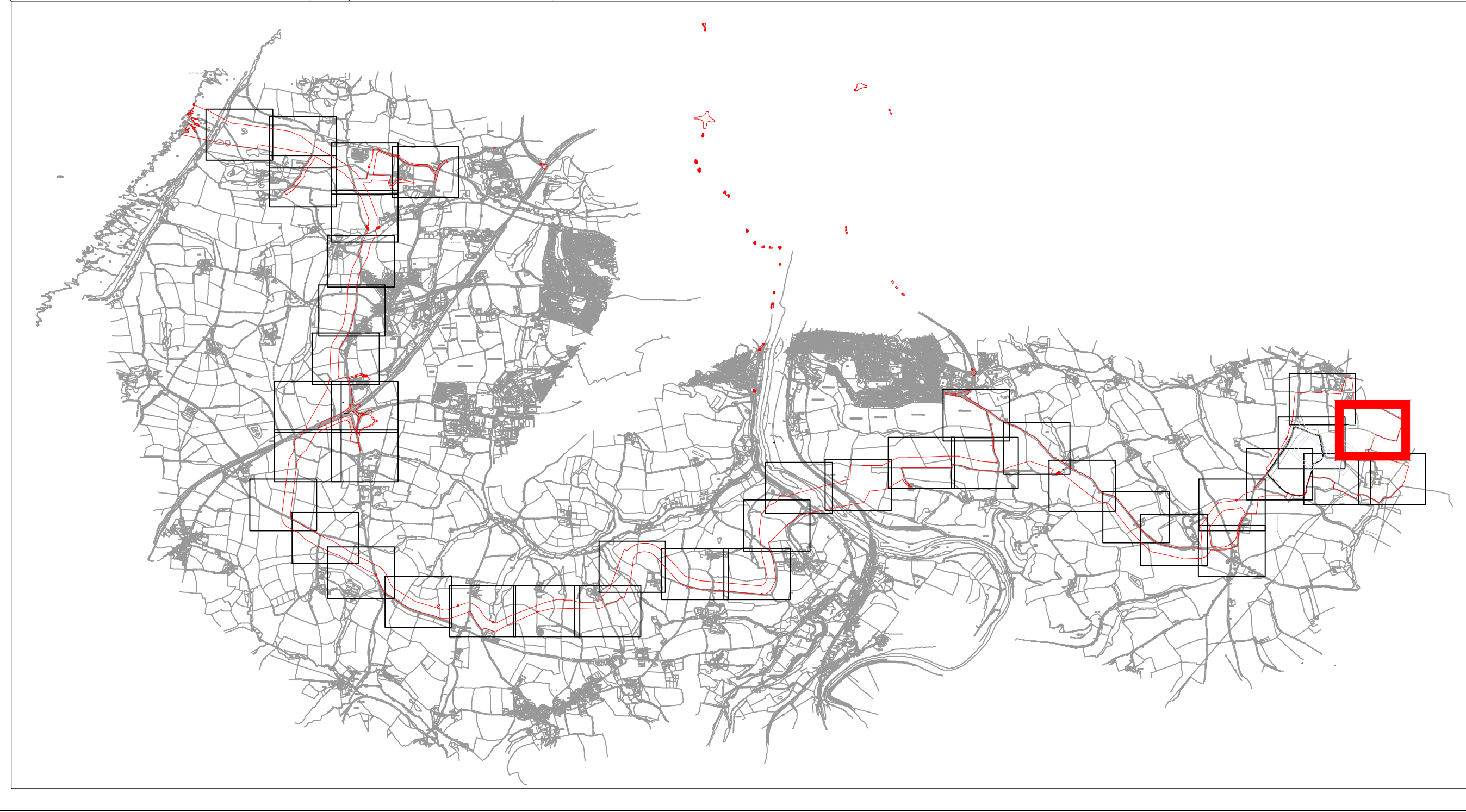
Client Xlinks 1 Limited  
Project Xlinks' Morocco-UK Power Project  
Title Tree Constraints Plan  
Sheet 38 of 41

Status For Planning  
Scale @ A0 1:500  
Date Created Nov 2022  
Figure Number 738  
Rev P01

[www.xlinks.co](http://www.xlinks.co)

I:\soi-h-fs-01\projects\3700 Series\USL3792 - Xlinks North Devon Cable Route (794-PLN-ESH-00030)\Tech\ACAD\Current\USL3792\_700.dwg





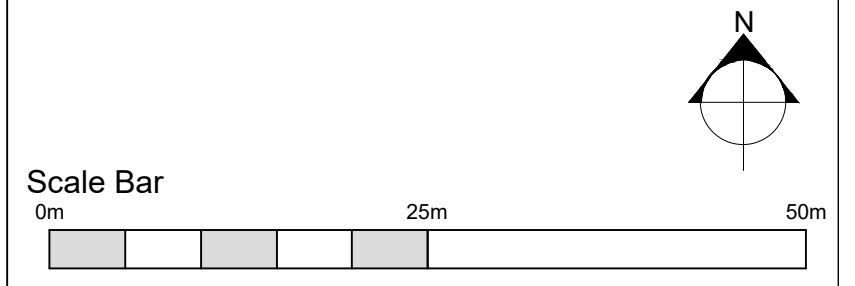
Notes  
 1. This plan is scaled at paper size A3. If received electronically it is the recipient's responsibility to print to the correct scale. Only written dimensions should be used.

**Key**

- Survey boundary.
  - Tree with numbered reference.  
 Canopy spread and coloured BS5837:2012 tree quality category as shown below.  
 # = Tree details estimate (inaccessible tree)  
 \* = Tree in off site location
  - Vegetation group with numbered reference.  
 Canopy spread and coloured BS5837:2012 tree quality category as shown below.
  - Hedge with numbered reference.  
 Canopy spread and coloured BS5837:2012 tree quality category as shown below.
  - Woodland with numbered reference.  
 Canopy spread and coloured BS5837:2012 tree quality category as shown below.
- BS 5837:2012 Tree Quality Categories - Table 1
- Category A - High quality
  - Category B - Moderate quality
  - Category C - Low quality
  - Category U - Unsuitable for retention
- Direction of first significant branch
  - Root protection area (RPA)  
 Calculated in accordance with Section 4.6 - BS5837:2012
  - Designated Ancient Woodland & Semi Natural Woodland  
 (as per Natural England ancient woodland inventory, via open data publication)
  - Designated Ancient Replanted Woodland  
 (as per Natural England ancient woodland inventory, via open data publication)
  - Tree, or woodland protected by Tree Preservation Order served by Torrington DC  
 See: <https://www.torrington.gov.uk/article/21717/Trees-and-Tree-Preservation-Orders>

NOTES:

- Refer to RPS Tree Survey Report & Schedule for further details.
- Survey based on a visual inspection from the ground and is not intended as a full arboricultural inspection.
- Plan produced in accordance with recommendations set out in BS 5837:2012 - 'Trees in Relation to design, demolition and construction'.
- Due to the legal protection afforded to breeding birds vegetation removal should not take place during the bird nesting period, generally, although not restricted to, March - August inclusive.
- Survey based upon National Tree Map survey data purchased by RPS in October, 2022.



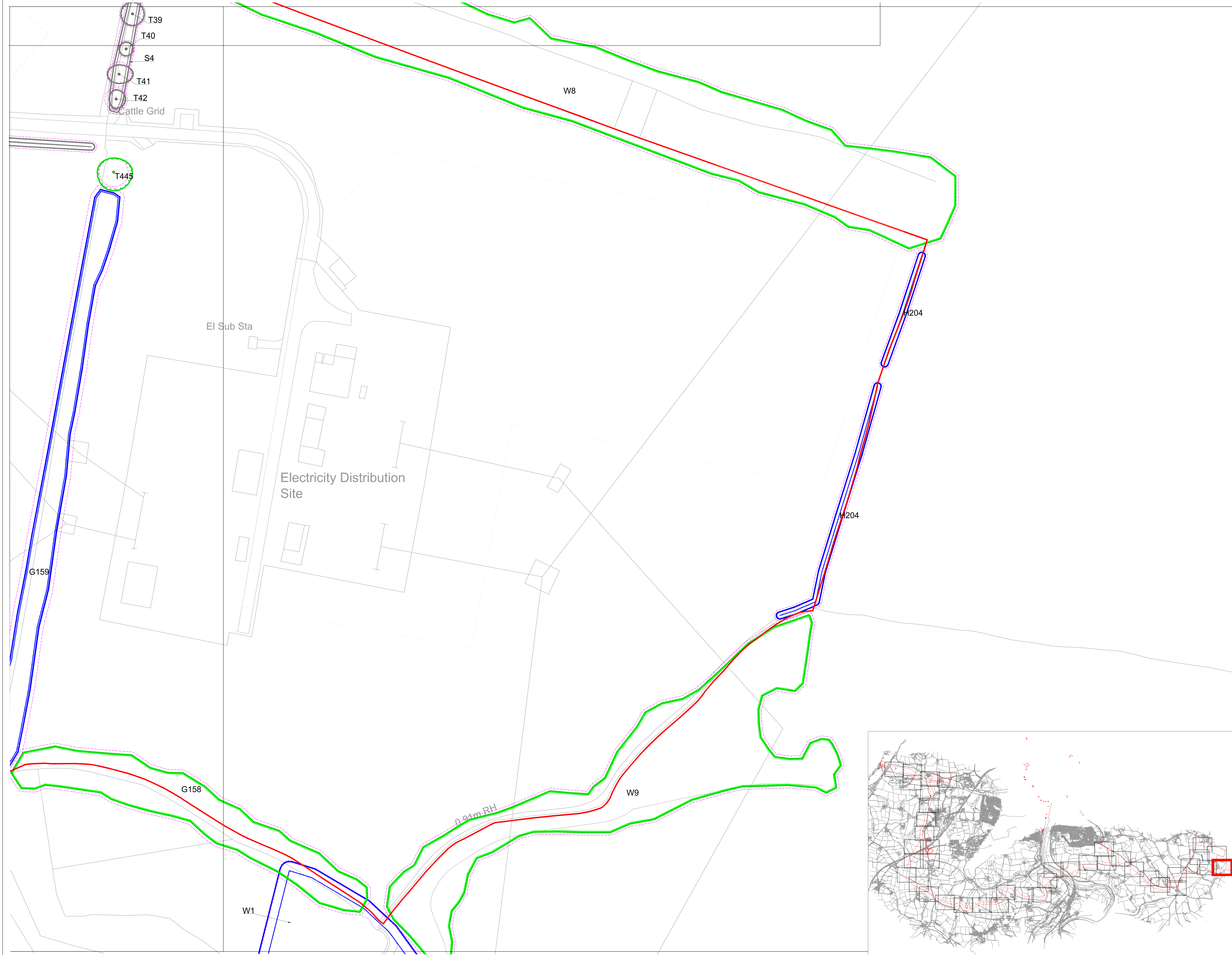
Rev	Description	By	CB	Date
P01	Additional areas surveyed Aug 2024	SH	DC	09/24



Client Xlinks 1 Limited  
 Project Xlinks' Morocco-UK Power Project  
 Title Tree Constraints Plan  
 Sheet 39 of 41

Status For Planning  
 Figure Number 739  
 Scale @ A0 1:500  
 Date Created Nov 2022  
 Rev P01





**Notes**  
 1. This plan is scaled at paper size A3. If received electronically it is the recipient's responsibility to print to the correct scale. Only written dimensions should be used.

**Key**

- Survey boundary.
- Tree with numbered reference.  
 Canopy spread and coloured BS5837:2012 tree quality category as shown below.  
 # = Tree details estimate (inaccessible tree)  
 \* = Tree in off site location
- Vegetation group with numbered reference.  
 Canopy extends and coloured BS5837:2012 tree quality category as shown below.
- Hedge with numbered reference.  
 Canopy extends and coloured BS5837:2012 tree quality category as shown below.
- Woodland with numbered reference.  
 Canopy extends and coloured BS5837:2012 tree quality category as shown below.

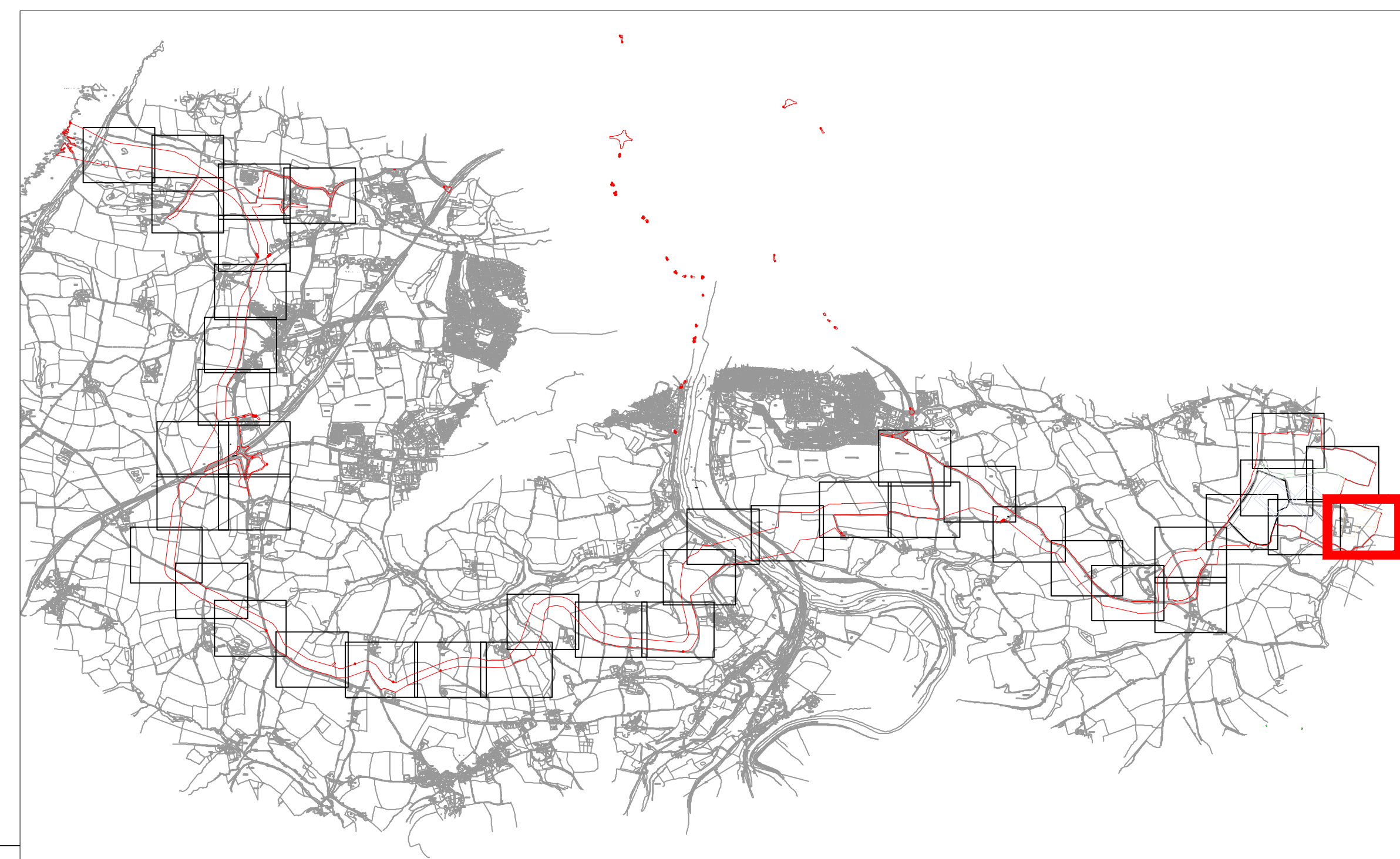
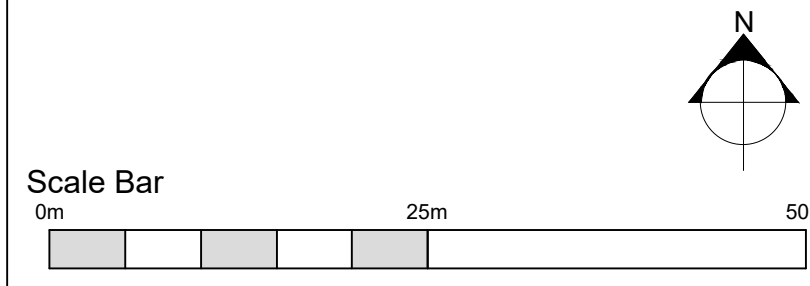
BS 5837:2012 Tree Quality Categories - Table 1

- Category A - High quality
- Category B - Moderate quality
- Category C - Low quality
- Category U - Unsuitable for retention

- Direction of first significant branch
- Root protection area (RPA)  
 Calculated in accordance with Section 4.6 - BS5837:2012
- Designated Ancient Woodland & Semi Natural Woodland  
 (as per Natural England ancient woodland inventory, via open data publication)
- Designated Ancient Replanted Woodland  
 (as per Natural England ancient woodland inventory, via open data publication)
- Tree, or woodland protected by Tree Preservation Order served by Torridge DC  
 See: <https://www.torridge.gov.uk/article/21717/Trees-and-Tree-Preservation-Orders>

**NOTES:**

- Refer to RPS Tree Survey Report & Schedule for further details.
- Survey based on a visual inspection from the ground and is not intended as a full arboricultural inspection.
- Plan produced in accordance with recommendations set out in BS 5837:2012 - 'Trees in Relation to design, demolition and construction'.
- Due to the legal protection afforded to breeding birds vegetation removal should not take place during the bird nesting period, generally, although not restricted to, March - August inclusive.
- Survey based upon National Tree Map survey data purchased by RPS in October, 2022.



PO1	Additional areas surveyed Aug 2024	SH	DC	09/24
Rev	Description	By	CB	Date

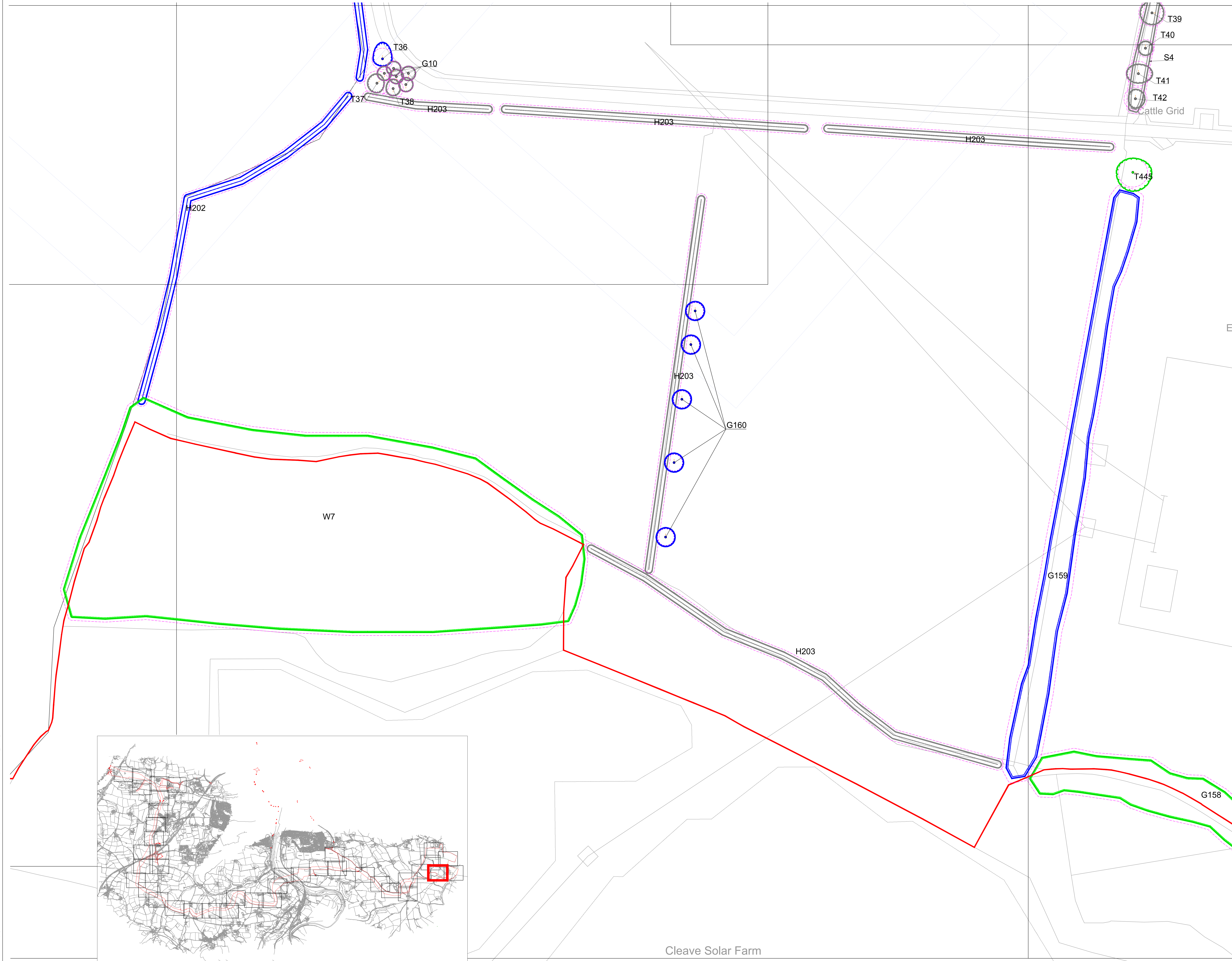
Client: Xlinks 1 Limited  
 Project: Xlinks' Morocco-UK Power Project  
 Title: Tree Constraints Plan  
 Sheet 40 of 41

Status: For Planning  
 Figure Number: 740

Scale @ A0: 1:500  
 Date Created: Nov 2022  
 Rev: P01

[www.xlinks.co](http://www.xlinks.co)





**Notes**  
 1. This plan is scaled at paper size A3. If received electronically it is the recipient's responsibility to print to the correct scale. Only written dimensions should be used.

**Key**

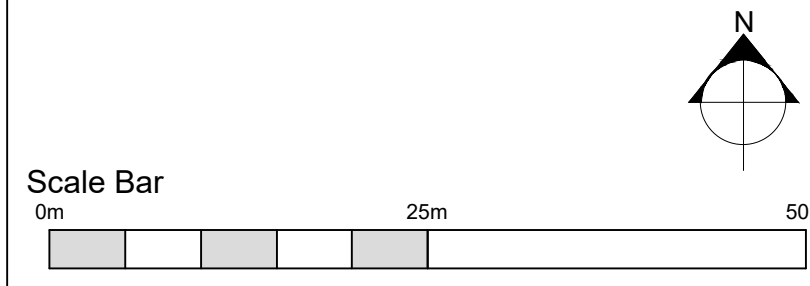
- Survey boundary.
- Tree with numbered reference.
- Canopy spread and coloured BS5837:2012 tree quality category as shown below.
- # = Tree details estimate (inaccessible tree)
- \* = Tree in off site location
- Vegetation group with numbered reference.
- Canopy extents and coloured BS5837:2012 tree quality category as shown below.
- Hedge with numbered reference.
- Canopy extents and coloured BS5837:2012 tree quality category as shown below.
- Woodland with numbered reference.
- Canopy extents and coloured BS5837:2012 tree quality category as shown below.

BS 5837:2012 Tree Quality Categories - Table 1

- Category A - High quality
- Category B - Moderate quality
- Category C - Low quality
- Category U - Unsuitable for retention

- Direction of first significant branch
- Root protection area (RPA) Calculated in accordance with Section 4.6 - BS5837:2012
- Designated Ancient Woodland & Semi Natural Woodland (as per Natural England ancient woodland inventory, via open data publication)
- Designated Ancient Replanted Woodland (as per Natural England ancient woodland inventory, via open data publication)
- Tree, or woodland protected by Tree Preservation Order served by Torridge DC See: <https://www.torridge.gov.uk/article/21717/Trees-and-Tree-Preservation-Orders>

- NOTES:**
- Refer to RPS Tree Survey Report & Schedule for further details.
  - Survey based on a visual inspection from the ground and is not intended as a full arboricultural inspection.
  - Plan produced in accordance with recommendations set out in BS 5837:2012 - 'Trees in Relation to design, demolition and construction'.
  - Due to the legal protection afforded to breeding birds vegetation removal should not take place during the bird nesting period, generally, although not restricted to, March - August inclusive.
  - Survey based upon National Tree Map survey data purchased by RPS in October, 2022.

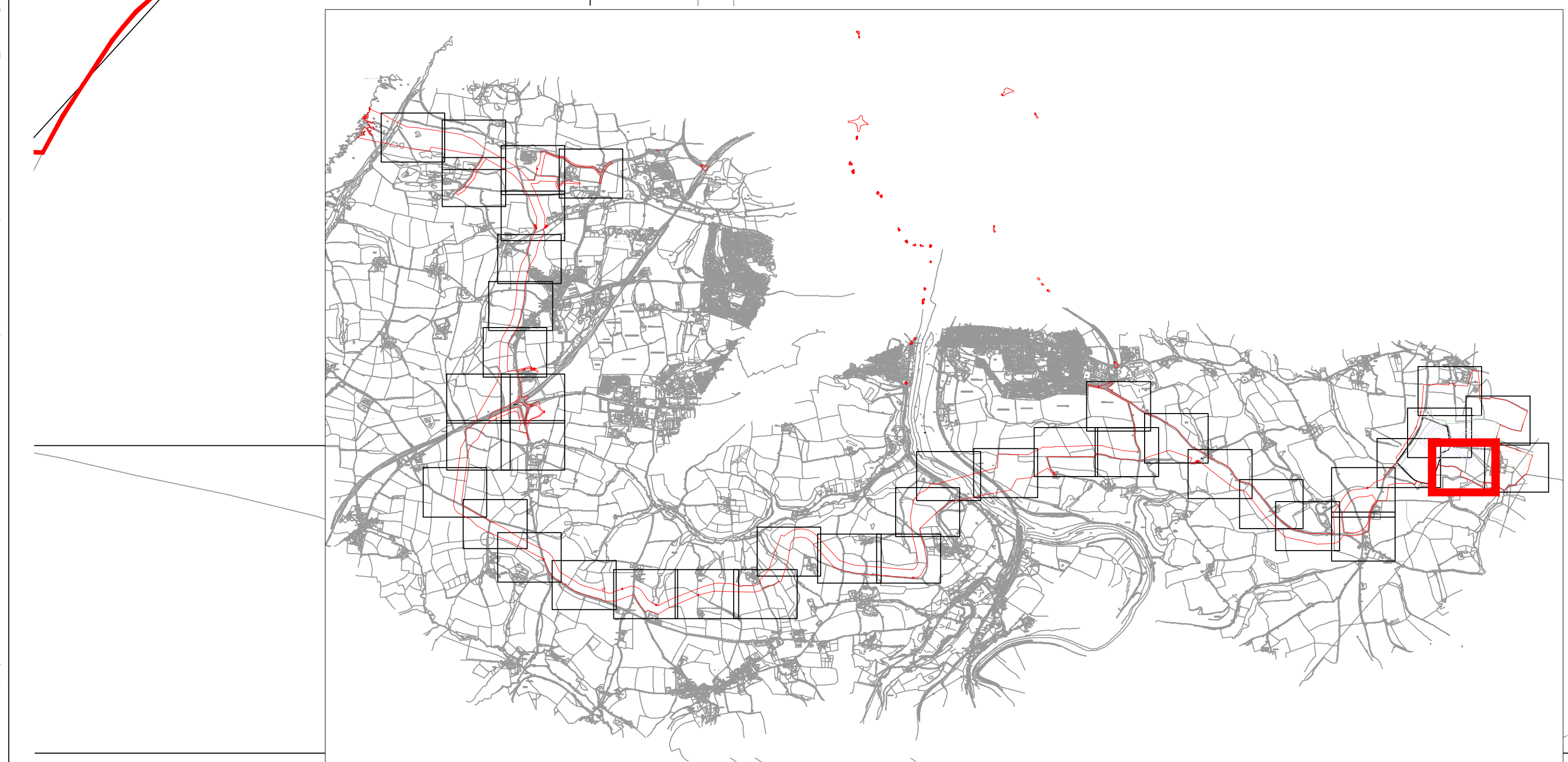


P01	Additional areas surveyed Aug 2024	SH	DC	09/24
Rev	Description	By	CB	Date



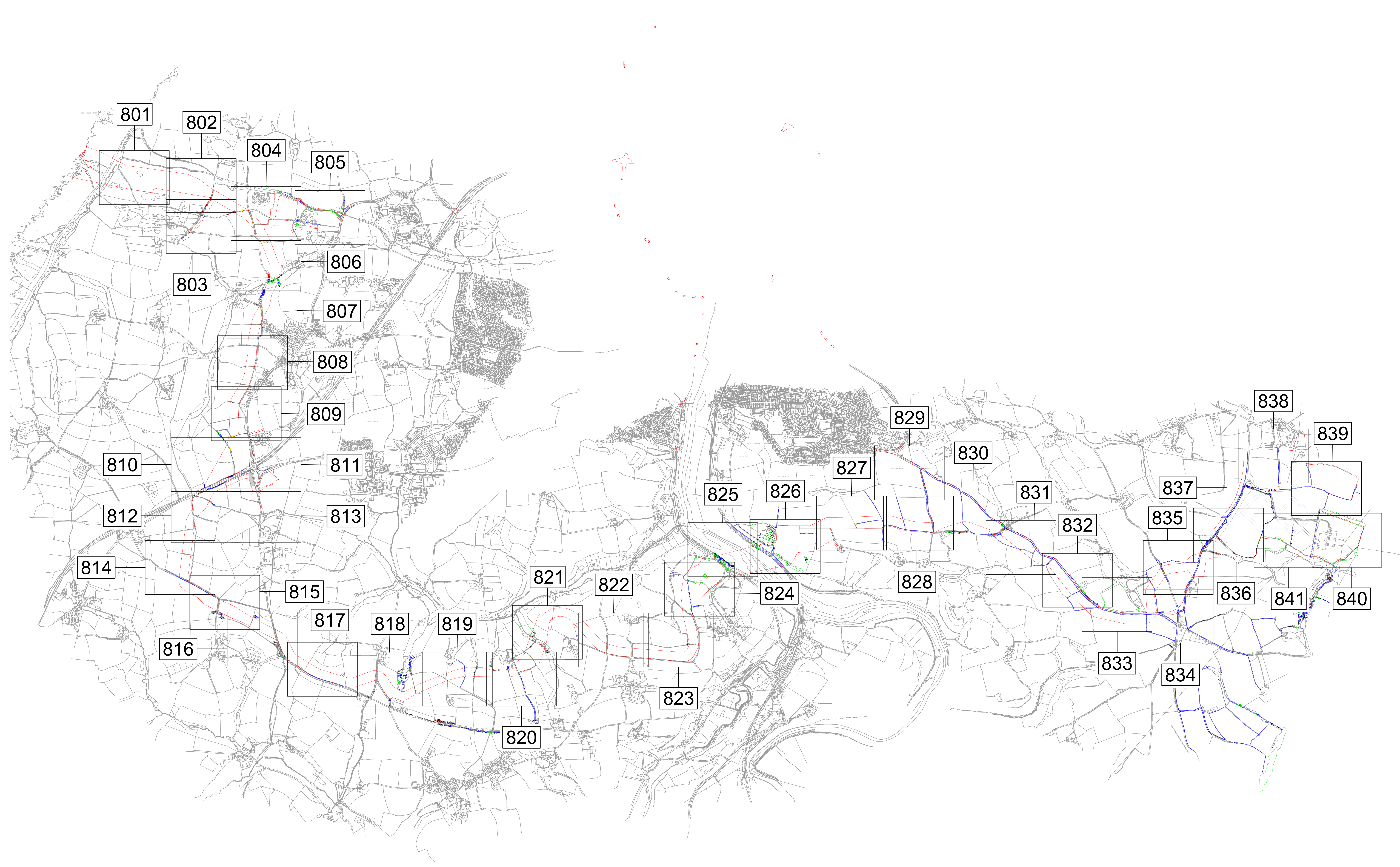
Client Xlinks 1 Limited  
 Project Xlinks' Morocco-UK Power Project  
 Title Tree Constraints Plan  
 Sheet 41 of 41

Status For Planning  
 Figure Number 741  
 Scale @ A0 1:500  
 Date Created Nov 2022  
 Rev P01



Cleave Solar Farm





**Notes**  
 1. This plan is scaled at paper size A3. If received electronically it is the recipient's responsibility to print to the correct scale. Only written dimensions should be used.

**Key**

- Survey boundary.
- Tree with numbered reference.  
Canopy spread and coloured BS5837:2012 tree quality category as shown below.  
# = Tree details estimate (inaccessible tree)  
• = Tree in off site location
- Vegetation group with numbered reference.  
Canopy extents and coloured BS5837:2012 tree quality category as shown below.
- Hedge with numbered reference.  
Canopy extents and coloured BS5837:2012 tree quality category as shown below.
- Woodlands with numbered reference.  
Canopy extents and coloured BS5837:2012 tree quality category as shown below.
- BS 5837:2012 Tree Quality Categories - Table 1**
- Category A - High quality
- Category B - Moderate quality
- Category C - Low quality
- Category U - Unsuitable for retention
- Direction of first significant branch
- Root protection area (RPA)  
Calculated in accordance with Section 4.6 - BS5837:2012
- Designated Ancient Woodland & Semi Natural Woodland  
(as per Natural England ancient woodland inventory, via open data publication)
- Designated Ancient Replanted Woodland  
(as per Natural England ancient woodland inventory, via open data publication)
- Tree, or woodland protected by Tree Preservation Order served by Torridge DC  
See: - <https://www.torridge.gov.uk/article/21717/Trees-and-Tree-Preservation-Orders>
- Projected removals based on a worst-case scenario.
- Indicative temporary protective fencing in accordance with Section 6.2 - BS5837:2012.

**Arboricultural BRAC Assessment**  
 Based on quantitative and professional assessment.  
 The ranking is defined as:


- Black: Significant arboreal asset within development.
- Red: High potential to constrain development.
- Amber: Moderate potential to constrain development; and
- Green: Low potential to constrain development

- Cable Crossing Technique with numbered reference**
- Trenchless
  - Trenching / Trenchless
  - Trenched

**NOTES:**

- Refer to RPS Tree Survey Report & Schedule for further details.
- Survey based on a visual inspection from the ground and is not intended as a full arboricultural inspection.
- Plan produced in accordance with recommendations set out in BS 5837:2012 - 'Trees in Relation to design, demolition and construction'.
- Due to the legal protection afforded to breeding birds, vegetation removal should not take place during the bird nesting period, generally, although not restricted to March - August inclusive.
- Survey based upon National Tree Map survey data purchased by RPS in October, 2022.

Rev	Description	SH	DC	Date
P01	Additional areas surveyed Aug 2024			09/24
		By	CB	Date



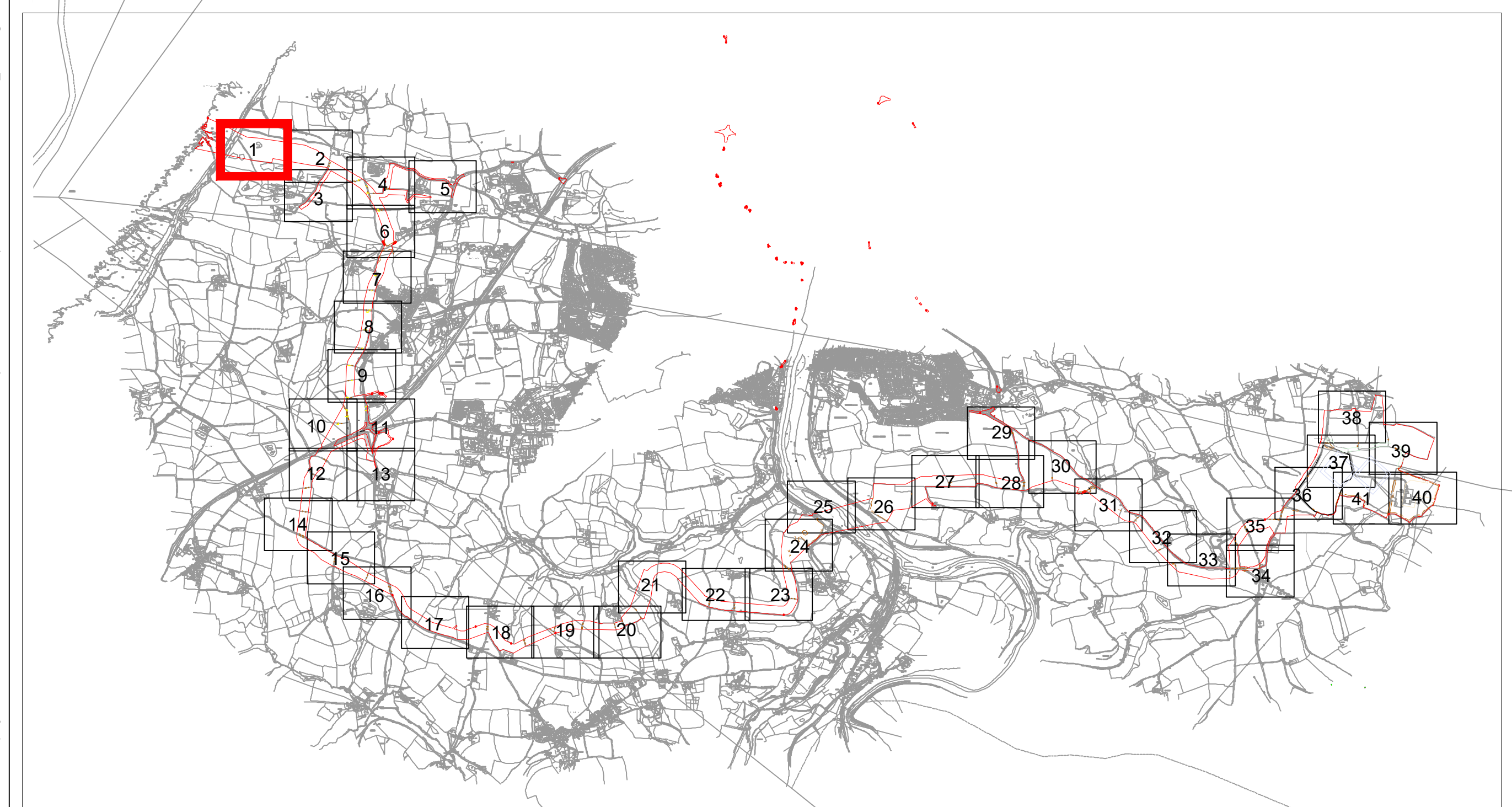
Client Xlinks 1 Limited  
 Project Xlinks' Morocco-UK Power Project  
 Title Tree Removal & Protection Plan

Status For Planning	Scale @ A0 1:500	Date Created Nov 2022
Figure Number 800	Rev	P01

[www.xlinks.co](http://www.xlinks.co)

I:\work\h-1\1\09\23\700\_Series\US\3702\_Xlinks North Devon Cable Route (TM-PLN-ESH-1000009)\Tree\ACAD\Current\83\_392\_800.dwg





**Notes**  
 1. This plan is scaled at paper size A3. If received electronically it is the recipient's responsibility to print to the correct scale. Only written dimensions should be used.

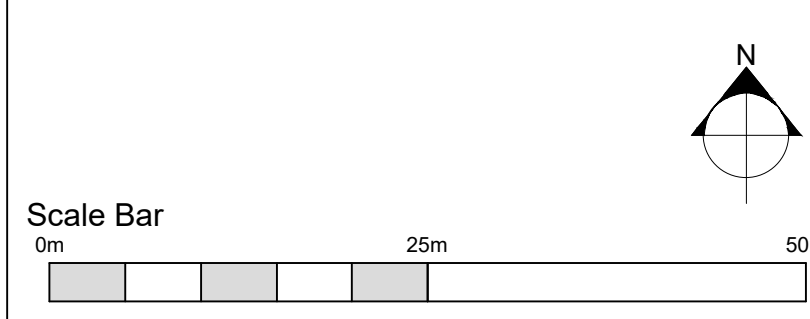
**Key**

- Survey boundary.
  - Tree with numbered reference.  
 Canopy spread and coloured BS5837:2012 tree quality category as shown below.  
 # = Tree details estimate (inaccessible tree)  
 \* = Tree in off site location
  - Vegetation group with numbered reference.  
 Canopy extents and coloured BS5837:2012 tree quality category as shown below.
  - Hedge with numbered reference.  
 Canopy extents and coloured BS5837:2012 tree quality category as shown below.
  - Woodlands with numbered reference.  
 Canopy extents and coloured BS5837:2012 tree quality category as shown below.
  - BS 5837:2012 Tree Quality Categories - Table 1**
  - Category A - High quality
  - Category B - Moderate quality
  - Category C - Low quality
  - Category U - Unsuitable for retention
  - Direction of first significant branch
  - Root protection area (RPA)  
 Calculated in accordance with Section 4.6 - BS5837:2012
  - Designated Ancient Woodland & Semi Natural Woodland  
 (as per Natural England ancient woodland inventory, via open data publication)
  - Designated Ancient Replanted Woodland  
 (as per Natural England ancient woodland inventory, via open data publication)
  - Trees or woodland protected by Tree Preservation Order served by Torridge DC  
 See: - <https://www.torridge.gov.uk/article/21717/Trees-and-Tree-Preservation-Orders>
  - Projected removals based on a worst-case scenario.
  - Indicative temporary protective fencing in accordance with Section 6.2 - BS5837:2012.
- Arboricultural BRAG Assessment**  
 Based on quantitative and professional assessment.  
 The ranking is defined as:
- Black: Significant arboreal asset within development.
  - Red: High potential to constrain development.
  - Amber: Moderate potential to constrain development; and
  - Green: Low potential to constrain development

- Cable Crossing Technique with numbered reference**
- Trenchless
  - Trenching / Trenchless
  - Trenched

**NOTES:**

- Refer to RPS Tree Survey Report & Schedule for further details.
- Survey based on a visual inspection from the ground and is not intended as a full arboricultural inspection.
- Plan produced in accordance with recommendations set out in BS 5837:2012 - 'Trees in Relation to design, demolition and construction'.
- Due to the legal protection afforded to breeding birds vegetation removal should not take place during the bird nesting period, generally, although not restricted to, March - August inclusive.
- Survey based upon National Tree Map survey data purchased by RPS in October, 2022.



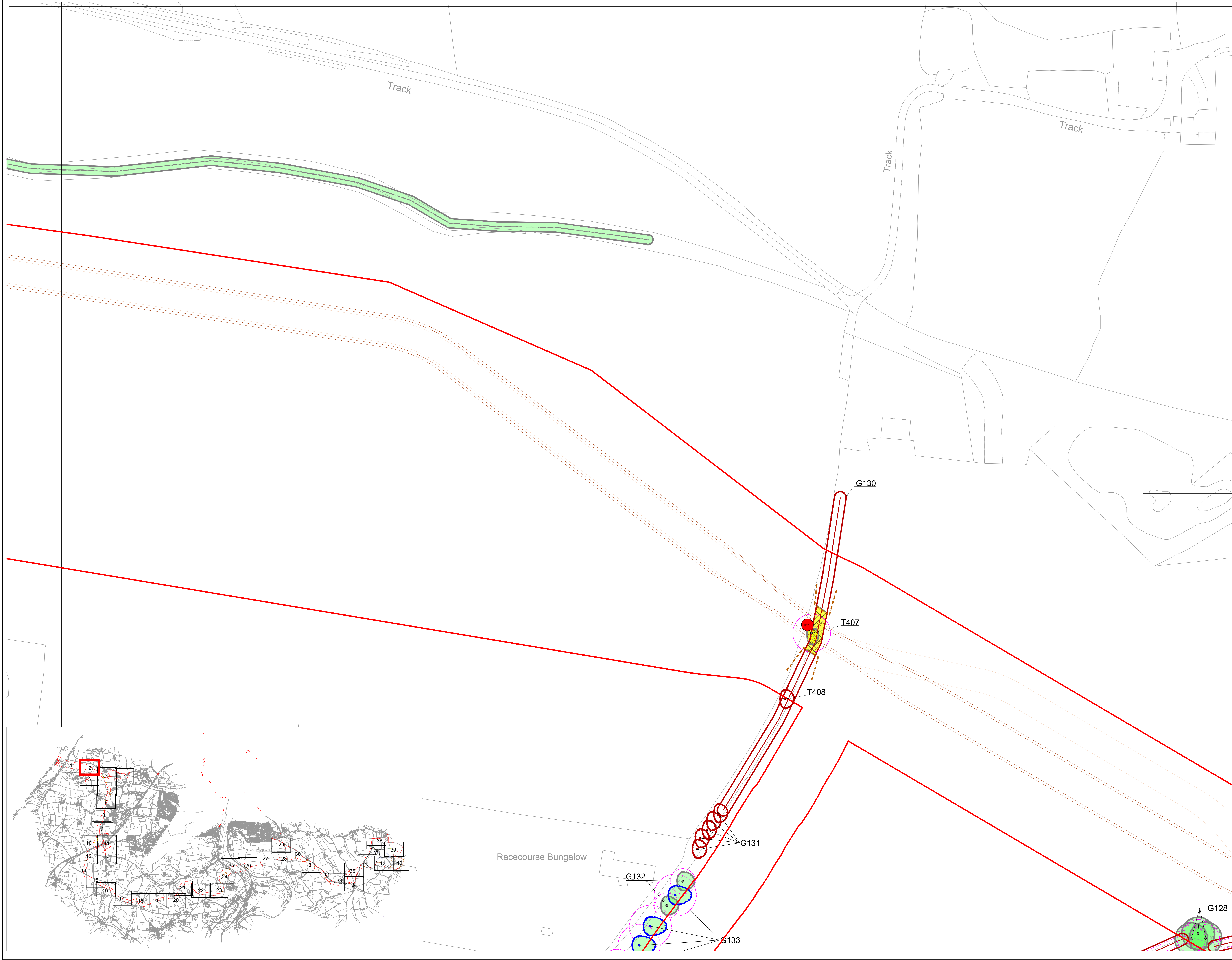
PS1	Additional areas surveyed Aug 2024	SH	DC	09/24
Rev	Description	By	CB	Date



Client Xlinks 1 Limited  
 Project Xlinks' Morocco-UK Power Project  
 Title Tree Removal & Protection Plan  
 Sheet 1 of 41

Status For Planning  
 Figure Number 801  
 Scale @ A0 1:500  
 Date Created Nov 2022  
 Rev P01





**Notes**  
 1. This plan is scaled at paper size A3. If received electronically it is the recipient's responsibility to print to the correct scale. Only written dimensions should be used.

**Key**

- Survey boundary.
- Tree with numbered reference. Canopy spread and coloured BS5837:2012 tree quality category as shown below. # = Tree details estimate (inaccessible tree) = Tree in off site location
- Vegetation group with numbered reference. Canopy extents and coloured BS5837:2012 tree quality category as shown below.
- Hedge with numbered reference. Canopy extents and coloured BS5837:2012 tree quality category as shown below.
- Woodlands with numbered reference. Canopy extents and coloured BS5837:2012 tree quality category as shown below.

BS 5837:2012 Tree Quality Categories - Table 1

- Category A - High quality
- Category B - Moderate quality
- Category C - Low quality
- Category U - Unsuitable for retention

- Direction of first significant branch
- Root protection area (RPA) Calculated in accordance with Section 4.6 - BS5837:2012
- Designated Ancient Woodland & Semi Natural Woodland (as per Natural England ancient woodland inventory, via open data publication)
- Designated Ancient Replanted Woodland (as per Natural England ancient woodland inventory, via open data publication)
- Trees or woodland protected by Tree Preservation Order served by Torridge DC See: - <https://www.torridge.gov.uk/article/21717/Trees-and-Tree-Preservation-Orders>
- Projected removals based on a worst-case scenario.
- Indicative temporary protective fencing in accordance with Section 6.2 - BS5837:2012.

**Arboricultural BRAC Assessment**  
 Based on quantitative and professional assessment. The ranking is defined as:

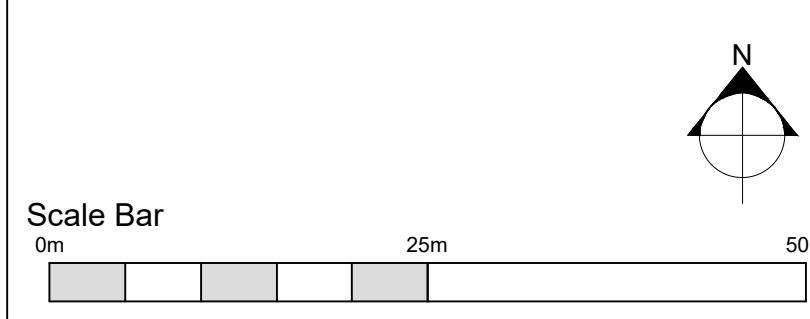
- Black: Significant arboreal asset within development.
- Red: High potential to constrain development;
- Amber: Moderate potential to constrain development; and
- Green: Low potential to constrain development

**Cable Crossing Technique with numbered reference**

- Trenchless
- Trenching / Trenchless
- Trenched

**NOTES:**

- Refer to RPS Tree Survey Report & Schedule for further details.
- Survey based on a visual inspection from the ground and is not intended as a full arboricultural inspection.
- Plan produced in accordance with recommendations set out in BS 5837:2012 - 'Trees in Relation to design, demolition and construction'.
- Due to the legal protection afforded to breeding birds vegetation removal should not take place during the bird nesting period, generally, although not restricted to, March - August inclusive.
- Survey based upon National Tree Map survey data purchased by RPS in October, 2022.



PS1	Additional areas surveyed Aug 2024	SH	DC	09/24
Rev	Description	By	CB	Date

Client: Xlinks 1 Limited  
 Project: Xlinks' Morocco-UK Power Project  
 Title: Tree Removal & Protection Plan Sheet 2 of 41

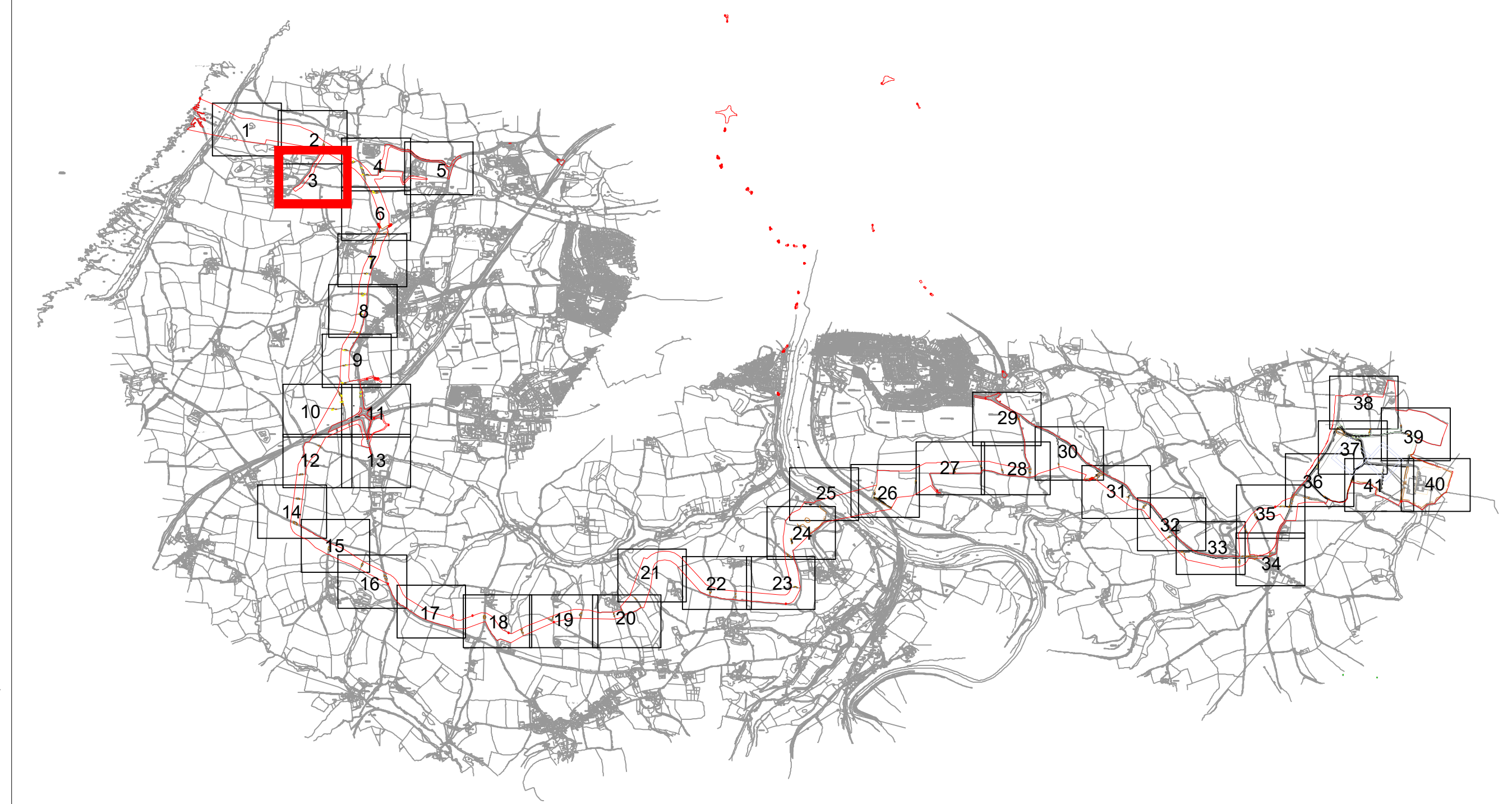
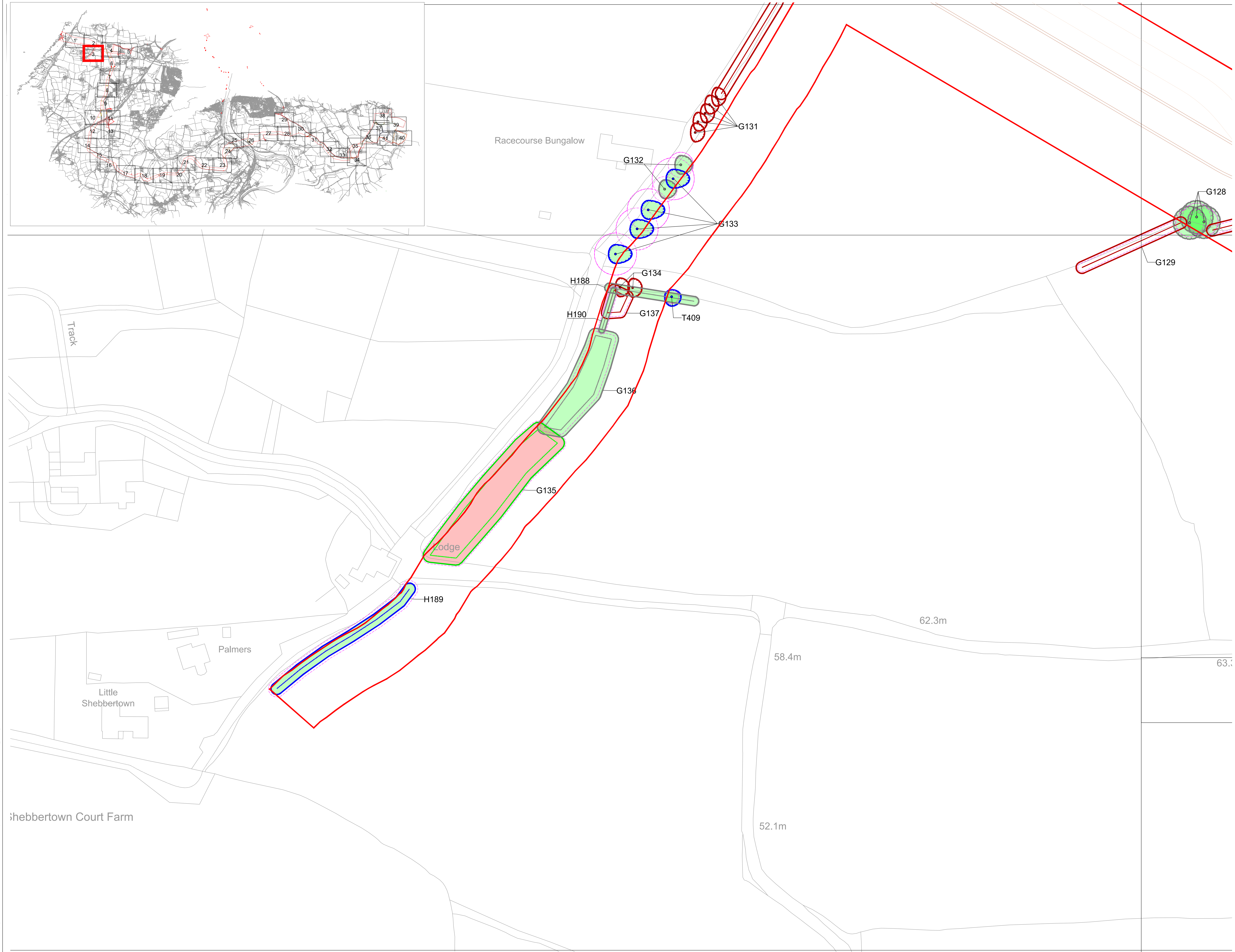
Status: For Planning  
 Figure Number: 802

Scale @ A0: 1:500  
 Date Created: Nov 2022  
 Rev: P01

[www.xlinks.co](http://www.xlinks.co)







**Notes**  
 1. This plan is scaled at paper size A3. If received electronically it is the recipient's responsibility to print to the correct scale. Only written dimensions should be used.

**Key**

- Survey boundary.
- T1 Tree with numbered reference. Canopy spread and coloured BS5837:2012 tree quality category as shown below. # = Tree details estimate (inaccessible tree) \* = Tree in off site location
- G1 Vegetation group with numbered reference. Canopy extends and coloured BS5837:2012 tree quality category as shown below.
- H1 Hedge with numbered reference. Canopy extends and coloured BS5837:2012 tree quality category as shown below.
- W1 Woodlands with numbered reference. Canopy extends and coloured BS5837:2012 tree quality category as shown below.

BS 5837:2012 Tree Quality Categories - Table 1

- Category A - High quality
- Category B - Moderate quality
- Category C - Low quality
- Category U - Unsuitable for retention

- Direction of first significant branch
- Root protection area (RPA) Calculated in accordance with Section 4.6 - BS5837:2012
- Designated Ancient Woodland & Semi Natural Woodland (as per Natural England ancient woodland inventory, via open data publication)
- Designated Ancient Replanted Woodland (as per Natural England ancient woodland inventory, via open data publication)
- Tree or woodland protected by Tree Preservation Order served by Torridge DC See: - <https://www.torridge.gov.uk/article/21717/Trees-and-Tree-Preservation-Orders>
- Projected removals based on a worst-case scenario.
- Indicative temporary protective fencing in accordance with Section 6.2 - BS5837:2012.

**Arboricultural BRAC Assessment**  
 Based on quantitative and professional assessment. The ranking is defined as:

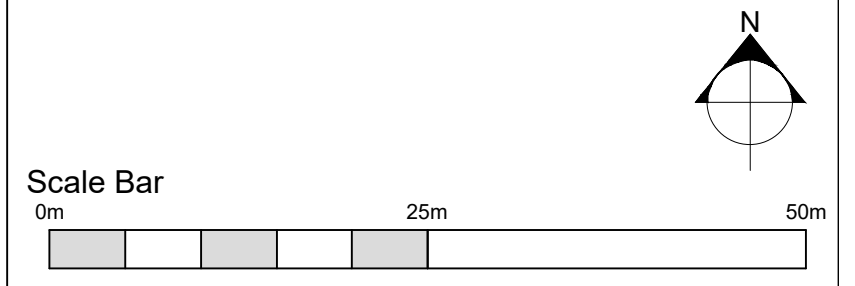
- Black: Significant arboreal asset within development.
- Red: High potential to constrain development.
- Amber: Moderate potential to constrain development; and
- Green: Low potential to constrain development

**Cable Crossing Technique with numbered reference**

- Trenchless
- Trenching / Trenchless
- Trenched

**NOTES:**

- Refer to RPS Tree Survey Report & Schedule for further details.
- Survey based on a visual inspection from the ground and is not intended as a full arboricultural inspection.
- Plan produced in accordance with recommendations set out in BS 5837:2012 - 'Trees in Relation to design, demolition and construction'.
- Due to the legal protection afforded to breeding birds, vegetation removal should not take place during the bird nesting period, generally, although not restricted to March - August inclusive.
- Survey based upon National Tree Map survey data purchased by RPS in October, 2022.



Rev	Description	By	CB	Date
P01	Additional areas surveyed Aug 2024	SH	DC	09/24

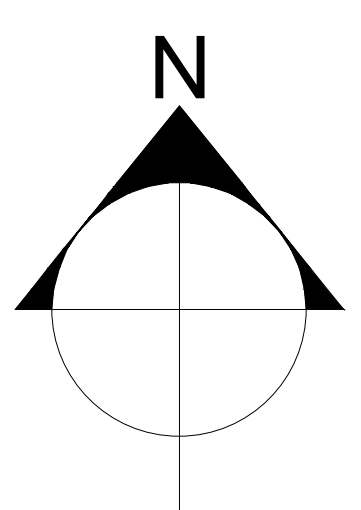
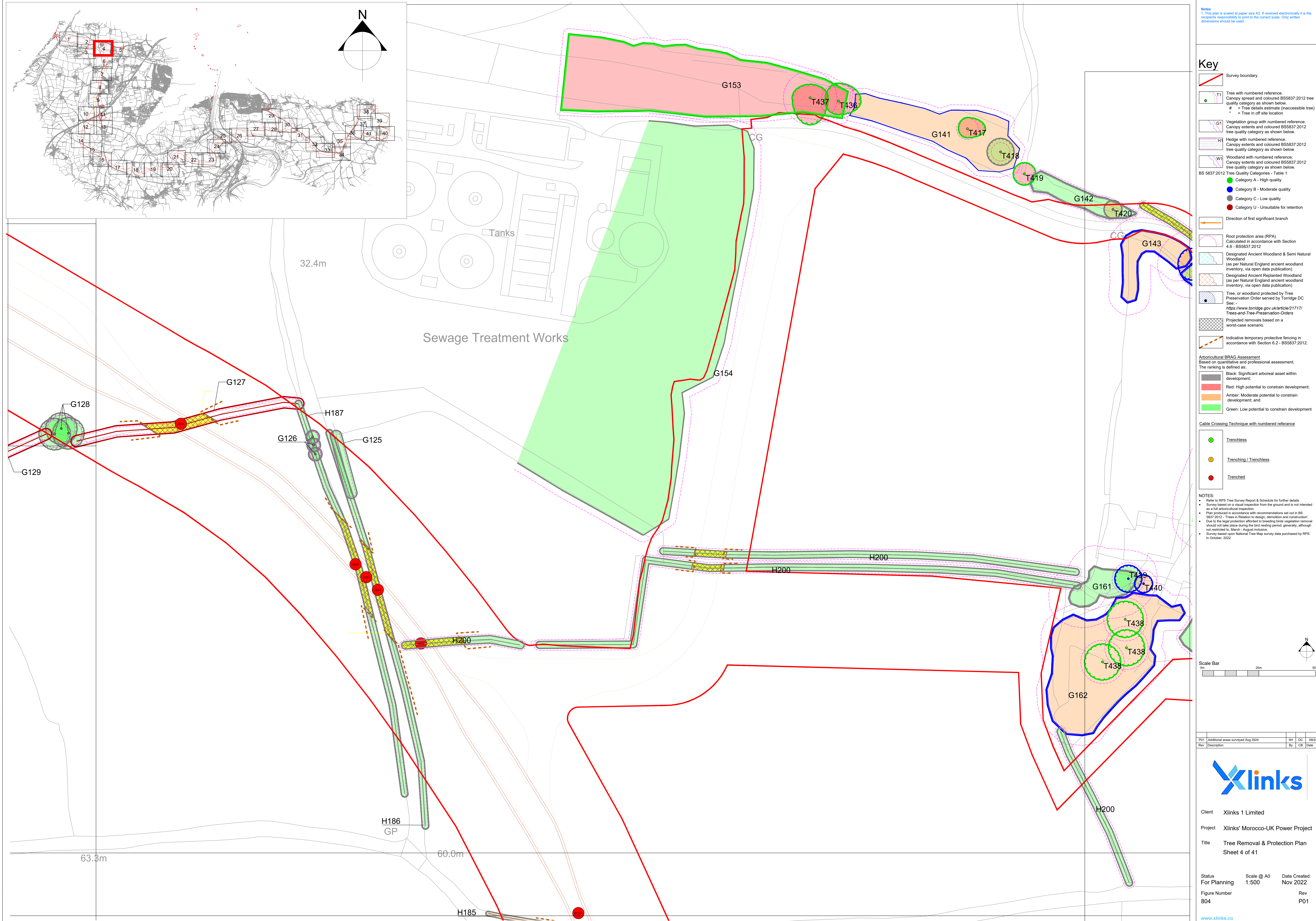


Client: Xlinks 1 Limited  
 Project: Xlinks' Morocco-UK Power Project  
 Title: Tree Removal & Protection Plan Sheet 3 of 41

Status: For Planning  
 Figure Number: 803  
 Scale @ A0: 1:500  
 Date Created: Nov 2022  
 Rev: P01

I:\soa-h-f-01\projects\3700 Series\USL3792 - Xlinks North Devon Cable Route (794-PLN-ESH-00030)\Tech\ACAD\Current\USL3792\_800.dwg





32.4m

63.3m

60.0m

Sewage Treatment Works

Tanks

Notes  
1. This plan is scaled at paper size A3. If received electronically it is the recipient's responsibility to print to the correct scale. Only written dimensions should be used.

### Key

- Survey boundary.
- T1 Tree with numbered reference. Canopy spread and coloured BS5837:2012 tree quality category as shown below. # = Tree details estimate (inaccessible tree) = Tree in off site location
- G1 Vegetation group with numbered reference. Canopy spread and coloured BS5837:2012 tree quality category as shown below.
- H1 Hedge with numbered reference. Canopy extends and coloured BS5837:2012 tree quality category as shown below.
- W1 Woodlands with numbered reference. Canopy extends and coloured BS5837:2012 tree quality category as shown below.

BS 5837:2012 Tree Quality Categories - Table 1

- Category A - High quality
- Category B - Moderate quality
- Category C - Low quality
- Category U - Unsuitable for retention

- Direction of first significant branch
- Root protection area (RPA) Calculated in accordance with Section 4.6 - BS5837:2012
- Designated Ancient Woodland & Semi Natural Woodland (as per Natural England ancient woodland inventory, via open data publication)
- Designated Ancient Replanted Woodland (as per Natural England ancient woodland inventory, via open data publication)
- Tree or woodland protected by Tree Preservation Order served by Torridge DC See: - <https://www.torridge.gov.uk/article/21717/Trees-and-Tree-Preservation-Orders>
- Projected removals based on a worst-case scenario.
- Indicative temporary protective fencing in accordance with Section 6.2 - BS5837:2012.

### Arboricultural BRAG Assessment

Based on quantitative and professional assessment. The ranking is defined as:

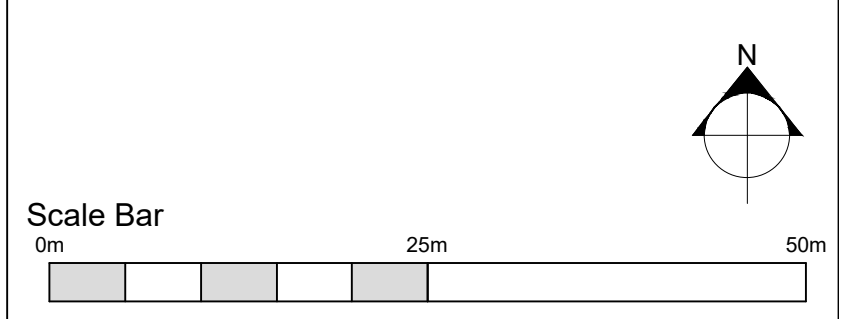
- Black: Significant arboreal asset within development.
- Red: High potential to constrain development.
- Amber: Moderate potential to constrain development; and
- Green: Low potential to constrain development

### Cable Crossing Technique with numbered reference

- Trenchless
- Trenching / Trenchless
- Trenched

NOTES:

- Refer to RPS Tree Survey Report & Schedule for further details.
- Survey based on a visual inspection from the ground and is not intended as a full arboricultural inspection.
- Plan produced in accordance with recommendations set out in BS 5837:2012 - 'Trees in Relation to design, demolition and construction'.
- Due to the legal protection afforded to breeding birds, vegetation removal should not take place during the bird nesting period, generally, although not restricted to March - August inclusive.
- Survey based upon National Tree Map survey data purchased by RPS in October, 2022.



P01	Additional areas surveyed Aug 2024	SH	DC	09/24
Rev	Description	By	CB	Date

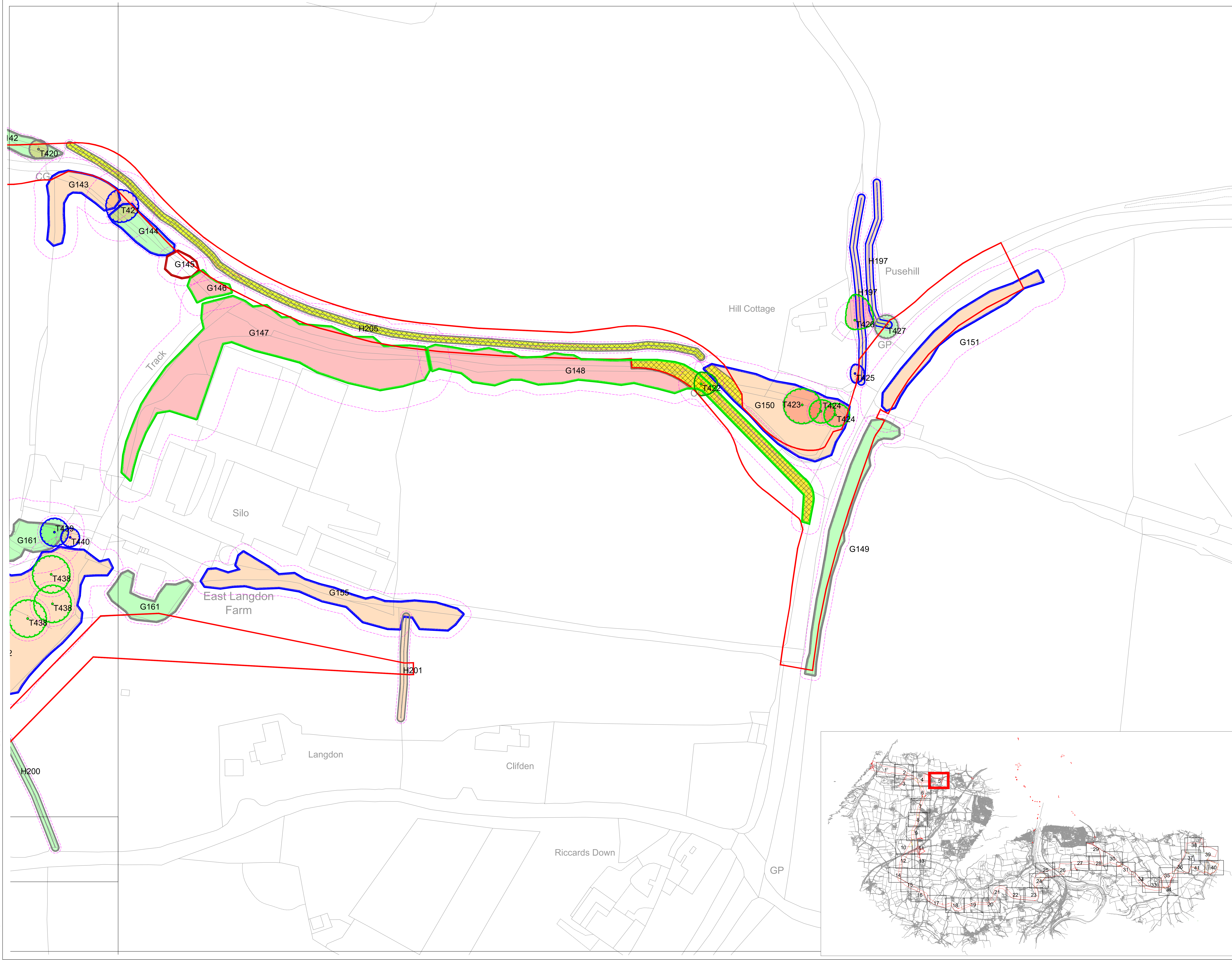
Client: Xlinks 1 Limited  
 Project: Xlinks' Morocco-UK Power Project  
 Title: Tree Removal & Protection Plan Sheet 4 of 41

Status: For Planning  
 Figure Number: 804

Scale @ A0: 1:500  
 Date Created: Nov 2022  
 Rev: P01

[www.xlinks.co](http://www.xlinks.co)





Notes  
 1. This plan is scaled at paper size A3. If received electronically it is the recipient's responsibility to print to the correct scale. Only written dimensions should be used.

**Key**

- Survey boundary.
- Tree with numbered reference.  
 Canopy spread and coloured BS5837:2012 tree quality category as shown below.  
 # = Tree details estimate (inaccessible tree)  
 \* = Tree in off site location
- Vegetation group with numbered reference.  
 Canopy extents and coloured BS5837:2012 tree quality category as shown below.
- Hedge with numbered reference.  
 Canopy extents and coloured BS5837:2012 tree quality category as shown below.
- Woodlands with numbered reference.  
 Canopy extents and coloured BS5837:2012 tree quality category as shown below.
- BS 5837:2012 Tree Quality Categories - Table 1  
 ● Category A - High quality  
 ● Category B - Moderate quality  
 ● Category C - Low quality  
 ● Category U - Unsuitable for retention
- Direction of first significant branch
- Root protection area (RPA)  
 Calculated in accordance with Section 4.6 - BS5837:2012
- Designated Ancient Woodland & Semi Natural Woodland  
 (as per Natural England ancient woodland inventory, via open data publication)
- Designated Ancient Replanted Woodland  
 (as per Natural England ancient woodland inventory, via open data publication)
- Trees or woodland protected by Tree Preservation Order served by Torridge DC  
 See: - <https://www.torridge.gov.uk/article/21717/Trees-and-Tree-Preservation-Orders>
- Projected removals based on a worst-case scenario.
- Indicative temporary protective fencing in accordance with Section 6.2 - BS5837:2012.

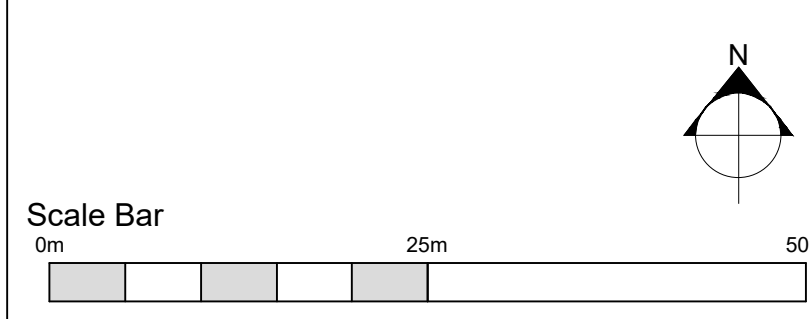
**Arboricultural BRAC Assessment**  
 Based on quantitative and professional assessment. The ranking is defined as:

- Black: Significant arboreal asset within development.
- Red: High potential to constrain development.
- Amber: Moderate potential to constrain development; and
- Green: Low potential to constrain development

- Cable Crossing Technique with numbered reference**
- Trenchless
  - Trenching / Trenchless
  - Trenched

**NOTES:**

- Refer to RPS Tree Survey Report & Schedule for further details.
- Survey based on a visual inspection from the ground and is not intended as a full arboricultural inspection.
- Plan produced in accordance with recommendations set out in BS 5837:2012 - 'Trees in Relation to design, demolition and construction'.
- Due to the legal protection afforded to breeding birds, vegetation removal should not take place during the bird nesting period, generally, although not restricted to, March - August inclusive.
- Survey based upon National Tree Map survey data purchased by RPS in October, 2022.



P01	Additional areas surveyed Aug 2024	SH	DC	09/24
Rev	Description	By	CB	Date



Client Xlinks 1 Limited  
 Project Xlinks' Morocco-UK Power Project  
 Title Tree Removal & Protection Plan  
 Sheet 5 of 41

Status For Planning  
 Figure Number 805  
 Scale @ A0 1:500  
 Date Created Nov 2022  
 Rev P01